

- Legend:**
- City Boundary
 - Proposed Development Boundary
 - Proposed Road Development
 - Proposed Temporary Road Diversion
 - Proposed Site Compound (SC)
 - Proposed Site Compound (SC) - Storage Only
 - Proposed Haul Route (HR) - Within Proposed Development Boundary
 - Proposed Haul Route (HR) - Public Road
 - Proposed Haul Route (HR) - Restricted Access
 - Permanent Road Diversion
 - Temporary Road Diversion
 - Permanent Road Closure
 - Temporary Road Closure

For Continuation see Dwg. No. Figure 7.115

For Continuation see Dwg. No. Figure 7.107

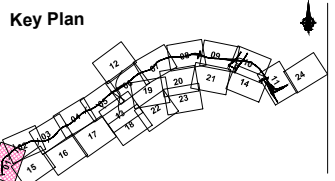
Son áiríúmh tá sonraíocht Shuirbhíreachtú Orlándaís Éireann arna áitirgeadh fíúí Cheadúnas OSI Uimh. 2010/18CCMA/Comhairle Contae na Gaillimhe. Sáráilonn áitirgeadh neamhdáraithe cóipeacht Shuirbhíreachtú Orlándaís Éireann agus Rialtas na hÉireann. © Suirbhíreachtú Orlándaís Éireann, 2010.

© Suirbhíreachtú Orlándaís Éireann. Gach ceart ar chosaint. Uimhir cheadúnais 2010/18CCMA/Comhairle Contae na Gaillimhe.

Includes Ordnance Survey Ireland data reproduced under OSI Licence number 2010/18CCMA/Galway County Council. Unauthorised reproduction infringes Ordnance Survey Ireland and Government of Ireland copyright. © Ordnance Survey Ireland, 2010.

© Ordnance Survey Ireland. All rights reserved. Licence number 2010/18CCMA/Galway County Council.

Clients



Consultant

Corporate House
City East Business Park
Ballybrit, Galway, Ireland.

Tel +353 (0)91 460675
www.N6GalwayCity.ie
www.arup.ie

Job Title
N6 Galway City Ring Road

Scale
1:5000 @ A3

Date:
September 2018

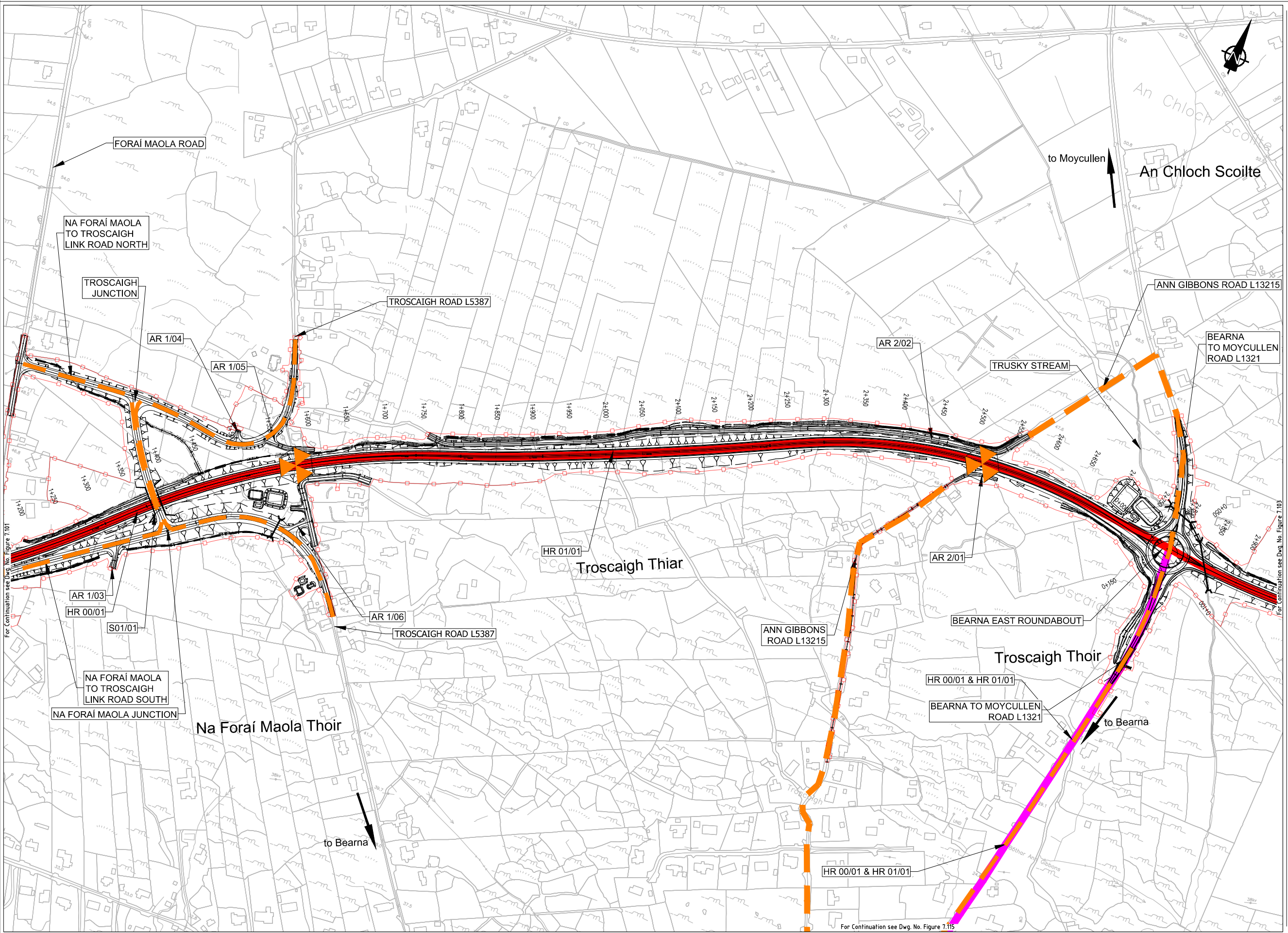
Issue	Date	By	Chkd	Appd
11	28/09/2018	KJ	MH	EMC

Drawing Title
Proposed Site Compounds & Haul Routes
CH.0+000 to CH.1+350
Sheet 1 of 24

Drawing Status
For Information

Job No 233985	Drawing No Figure 7.101	Issue 11
-------------------------	-----------------------------------	--------------------

- Legend:**
- - - City Boundary
 - - - Proposed Development Boundary
 - ▨ Proposed Road Development
 - ▨ Proposed Temporary Road Diversion
 - ▨ Proposed Site Compound (SC)
 - ▨ Proposed Site Compound (SC) - Storage Only
 - ▨ Proposed Haul Route (HR) - Within Proposed Development Boundary
 - ▨ Proposed Haul Route (HR) - Public Road
 - ▨ Proposed Haul Route (HR) - Restricted Access
 - ▨ Permanent Road Diversion
 - ▨ Temporary Road Diversion
 - ⬡ Permanent Road Closure
 - ⬡ Temporary Road Closure



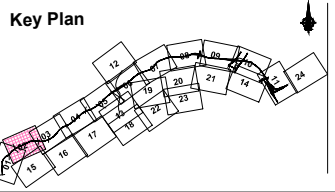
San áireamh tá sonraíocht Shuirbhíreacht Orlánáis Éireann arna aistriú go dtailíú físe Chreatnais OSI Uimh. 2010/18CCMA/Comhairle Contae na Gaillimhe. Sáráilom aistriú go dtailíú na císcheart Shuirbhíreacht Orlánáis Éireann agus Rialtas na hÉireann. © Suirbhíreacht Orlánáis Éireann, 2010.

© Suirbhíreacht Orlánáis Éireann. Gach ceart ar chosaint. Uimhir cheadainis 2010/18CCMA/Comhairle Contae na Gaillimhe.

Includes Ordnance Survey Ireland data reproduced under OSI Licence number 2010/18CCMA/Galway County Council. Unauthorised reproduction infringes Ordnance Survey Ireland and Government of Ireland copyright. © Ordnance Survey Ireland, 2010.

© Ordnance Survey Ireland. All rights reserved. Licence number 2010/18CCMA/Galway County Council.

Clients



Consultant

Corporate House
City East Business Park
Ballybrit, Galway, Ireland.

Tel +353 (0)91 460675
www.NGalwayCity.ie
www.arup.ie

Job Title
N6 Galway City Ring Road

Scale
1:5000 @ A3

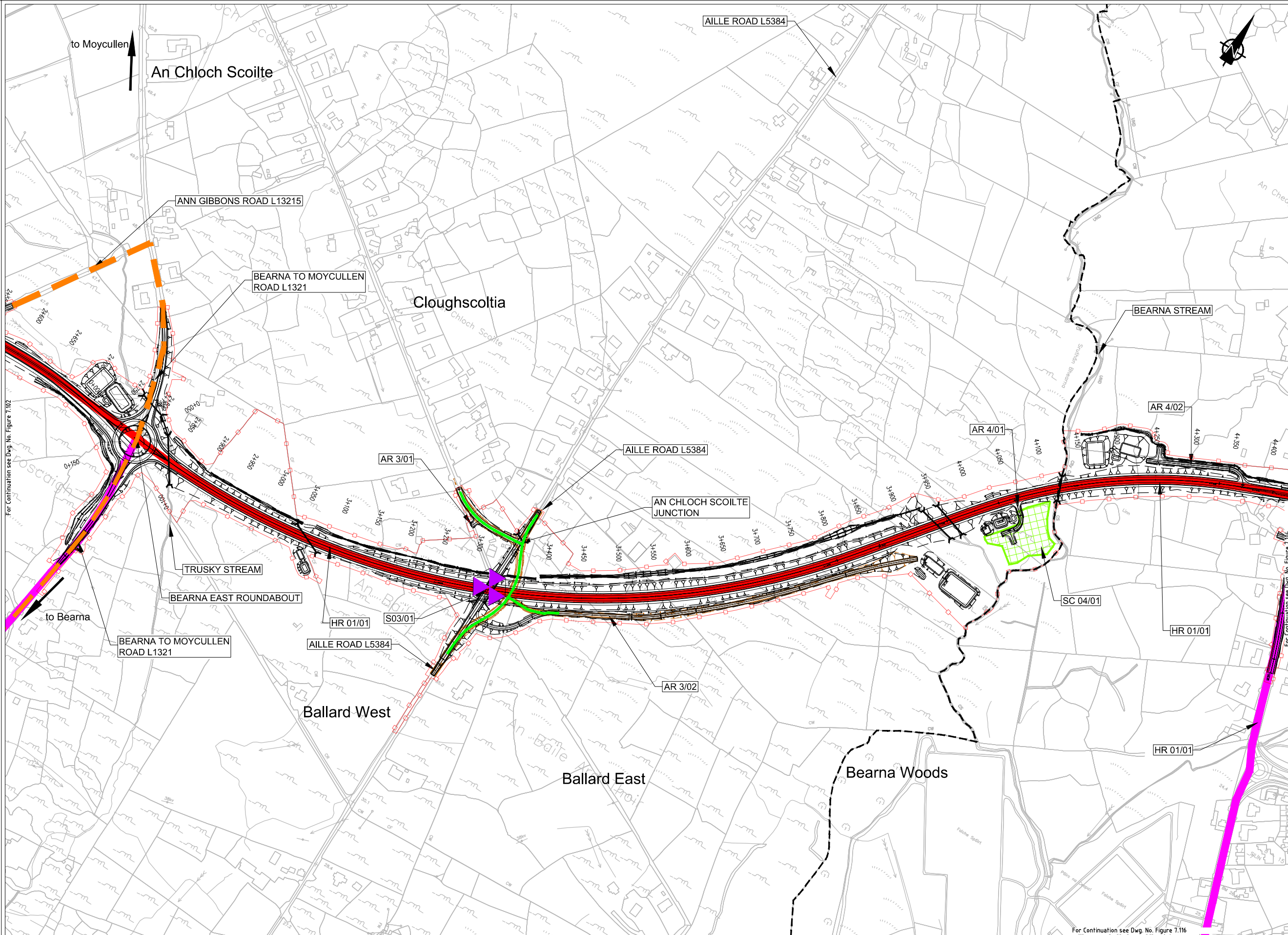
Date:
September 2018

Issue	Date	By	Chkd	Appd
11	28/09/2018	KJ	MH	EMC

Drawing Title
Proposed Site Compounds & Haul Routes
CH.1+350 to CH.2+799
Sheet 2 of 24

Drawing Status
For Information

Job No 233985	Drawing No Figure 7.102	Issue 11
-------------------------	-----------------------------------	--------------------



EIA REPORT

Legend:

- City Boundary
- Proposed Development Boundary
- Proposed Road Development
- Proposed Temporary Road Diversion
- Proposed Site Compound (SC)
- Proposed Site Compound (SC) - Storage Only
- Proposed Haul Route (HR) - Within Proposed Development Boundary
- Proposed Haul Route (HR) - Public Road
- Proposed Haul Route (HR) - Restricted Access
- Permanent Road Diversion
- Temporary Road Diversion
- Permanent Road Closure
- Temporary Road Closure

For Continuation see Dwg. No. Figure 7.102

For Continuation see Dwg. No. Figure 7.116

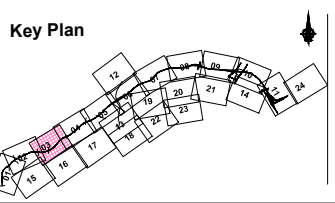
Son áiríúmh tá sonraíocht Shuirbhíreacht Orlánáis Éireann arna aistriú go dtí físeán OSI Uimh. 2010/18CCMA/Comhairle Contae na Gaillimhe. Sáráilom aistriú go dtí neamháráilthe cóipeacht Shuirbhíreacht Orlánáis Éireann agus Rialtas na hÉireann. © Suirbhíreacht Orlánáis Éireann, 2010.

© Suirbhíreacht Orlánáis Éireann. Gach ceart ar chosaint. Uimhir cheadainis 2010/18CCMA/Comhairle Contae na Gaillimhe.

Includes Ordnance Survey Ireland data reproduced under OSI Licence number 2010/18CCMA/Galway County Council. Unauthorised reproduction infringes Ordnance Survey Ireland and Government of Ireland copyright. © Ordnance Survey Ireland, 2010.

© Ordnance Survey Ireland. All rights reserved. Licence number 2010/18CCMA/Galway County Council.

Clients



Consultant

Corporate House
City East Business Park
Ballybrit, Galway, Ireland.

Tel +353 (0)91 460675
www.NGalwayCity.ie
www.arup.ie

Job Title
N6 Galway City Ring Road

Scale
1:5000 @ A3

Date:
September 2018














11	28/09/2018	KJ	MH	EMC
Issue	Date	By	Chkd	Appd

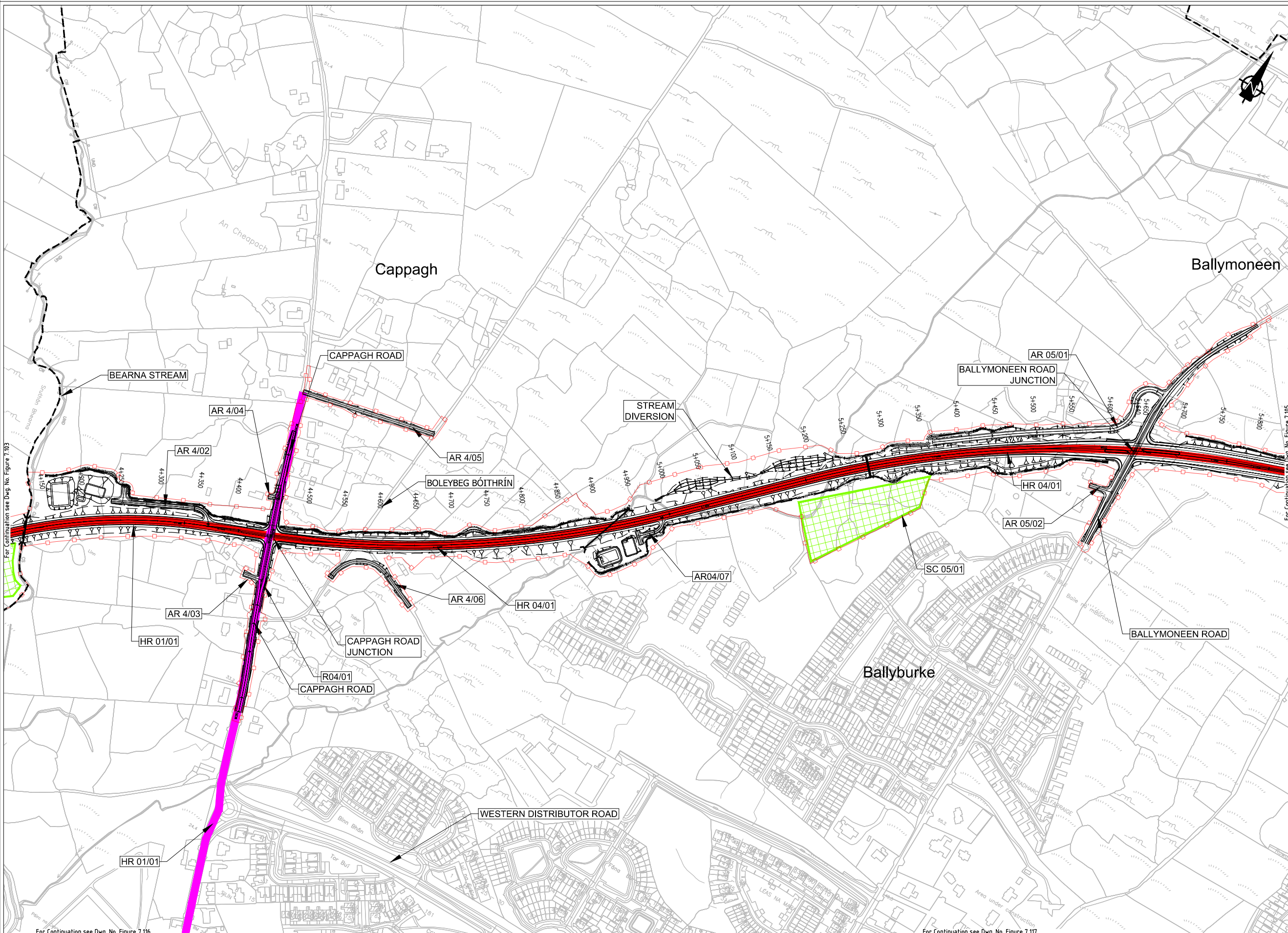
Drawing Title
Proposed Site Compounds & Haul Routes
CH.2+799 to CH.4+300
Sheet 3 of 24

Drawing Status
For Information

Job No	Drawing No	Issue
233985	Figure 7.103	11

Legend:

-  City Boundary
-  Proposed Development Boundary
-  Proposed Road Development
-  Proposed Temporary Road Diversion
-  Proposed Site Compound (SC)
-  Proposed Site Compound (SC) - Storage Only
-  Proposed Haul Route (HR) - Within Proposed Development Boundary
-  Proposed Haul Route (HR) - Public Road
-  Proposed Haul Route (HR) - Restricted Access
-  Permanent Road Diversion
-  Temporary Road Diversion
-  Permanent Road Closure
-  Temporary Road Closure



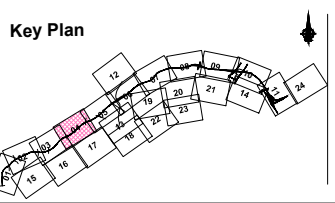
San áiríúmh tá sonraíocht Shuirbhíreacht Orlándaí Éireann arna aistriúgeadh fíor Cheadúnas OSI Uimh. 2010/18CCMA/Comhairle Contae na Gaillimhe. Sárúilom aistriúgeadh neamhdáraithe cóipeacht Shuirbhíreacht Orlándaí Éireann agus Rialtas na hÉireann. © Suirbhíreacht Orlándaí Éireann, 2010.

© Suirbhíreacht Orlándaí Éireann. Gach ceart ar chosaint. Uimhir cheadúnais 2010/18CCMA/Comhairle Contae na Gaillimhe.

Includes Ordnance Survey Ireland data reproduced under OSI Licence number 2010/18CCMA/Galway County Council. Unauthorised reproduction infringes Ordnance Survey Ireland and Government of Ireland copyright. © Ordnance Survey Ireland, 2010.

© Ordnance Survey Ireland. All rights reserved. Licence number 2010/18CCMA/Galway County Council.

Clients

Consultant



Corporate House
City East Business Park
Ballybrit, Galway, Ireland.

Tel +353 (0)91 460675
www.N6GalwayCity.ie
www.arup.ie

Job Title
N6 Galway City Ring Road

Scale
1:5000 @ A3

Date:
September 2018

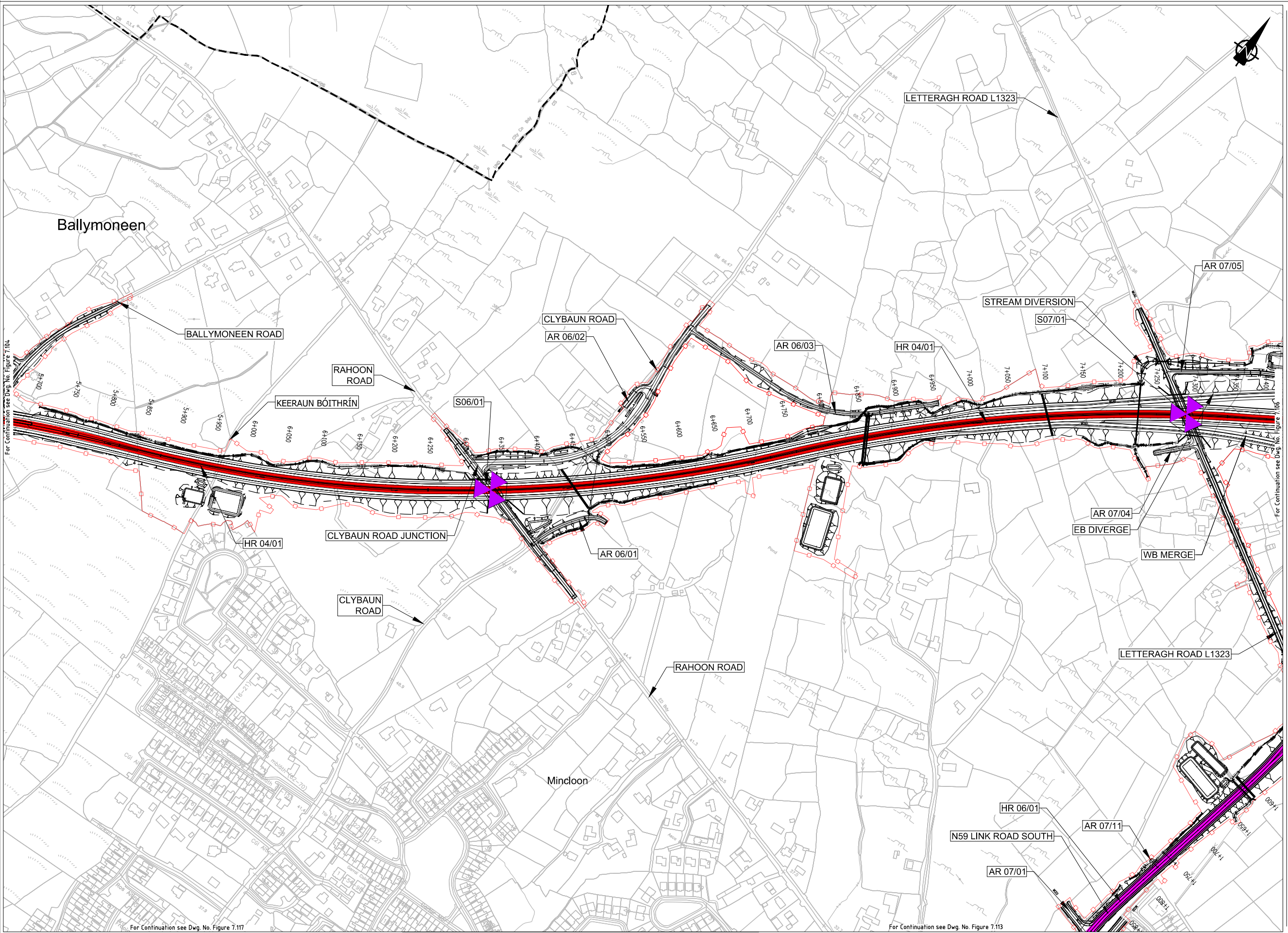
Issue	Date	By	Chkd	Appd
11	28/09/2018	KJ	MH	EMC

Drawing Title
Proposed Site Compounds & Haul Routes
CH.4+300 to CH.5+800
Sheet 4 of 24

Drawing Status
For Information

Job No 233985	Drawing No Figure 7.104	Issue 11
-------------------------	-----------------------------------	--------------------

- Legend:**
- City Boundary
 - Proposed Development Boundary
 - Proposed Road Development
 - Proposed Temporary Road Diversion
 - Proposed Site Compound (SC)
 - Proposed Site Compound (SC) - Storage Only
 - Proposed Haul Route (HR) - Within Proposed Development Boundary
 - Proposed Haul Route (HR) - Public Road
 - Proposed Haul Route (HR) - Restricted Access
 - Permanent Road Diversion
 - Temporary Road Diversion
 - Permanent Road Closure
 - Temporary Road Closure



San áiríúmh tá sonraíocht Shuirbhíreachtú Orlándaí Éireann arna aistriú go dtí Ceannáras OSI Uimh. 2010/18CCMA/Comhairle Contae na Gaillimhe. Sáráilonn aistriú go dtí ceannáras na cíoscheart Shuirbhíreachtú Orlándaí Éireann agus Rialtas na hÉireann. © Suirbhíreachtú Orlándaí Éireann, 2010.

© Suirbhíreachtú Orlándaí Éireann. Gach ceart ar chosaint. Uimhir cheadnáis 2010/18CCMA/Comhairle Contae na Gaillimhe.

Includes Ordnance Survey Ireland data reproduced under OSI Licence number 2010/18CCMA/Galway County Council. Unauthorised reproduction infringes Ordnance Survey Ireland and Government of Ireland copyright. © Ordnance Survey Ireland, 2010.

© Ordnance Survey Ireland. All rights reserved. Licence number 2010/18CCMA/Galway County Council.

Clients



Consultant

Corporate House
City East Business Park
Ballybrit, Galway, Ireland.

Tel +353 (0)91 460675
www.N6GalwayCity.ie
www.arup.ie

Job Title
N6 Galway City Ring Road

Scale
1:5000 @ A3

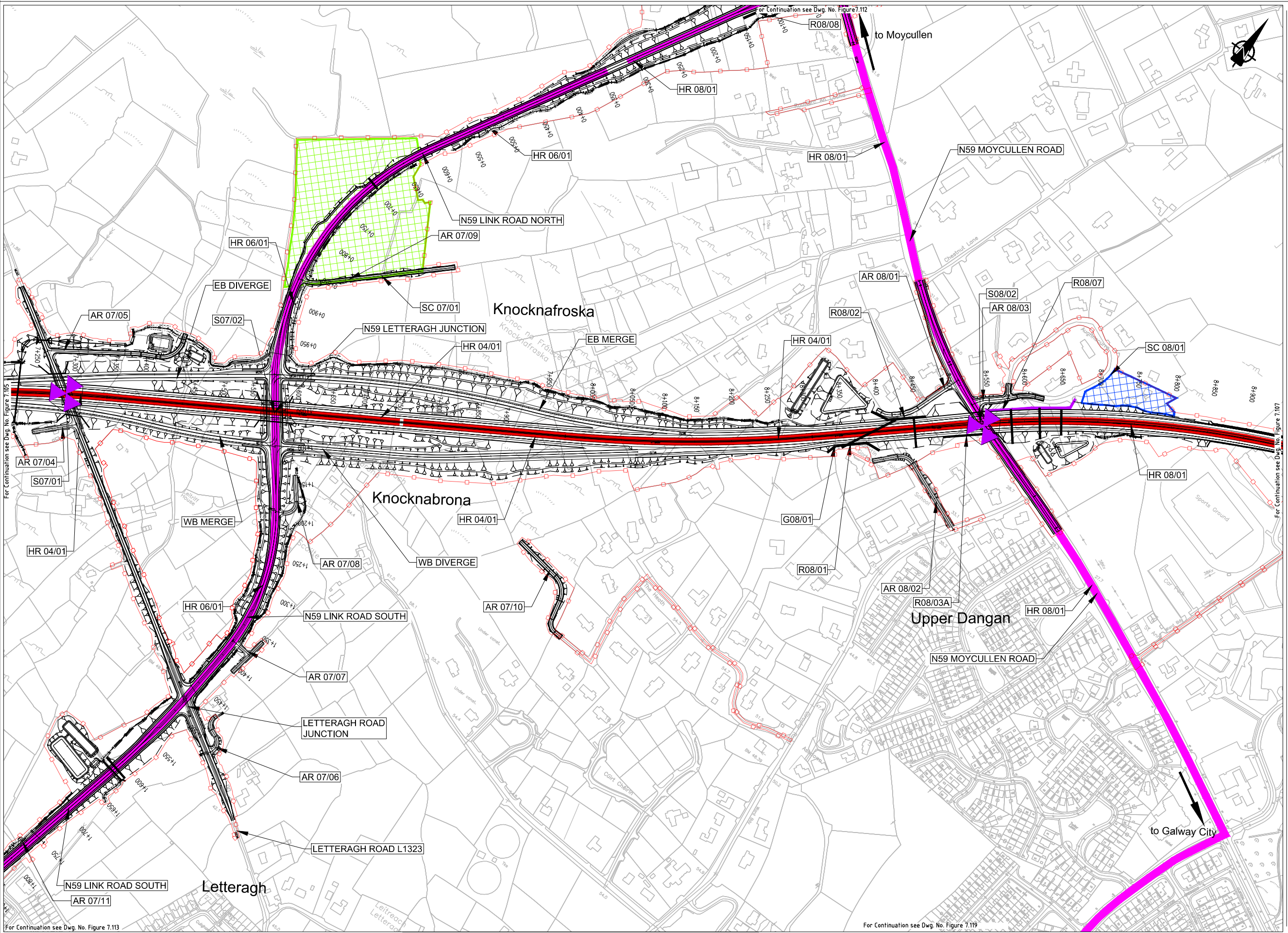
Date:
September 2018

Issue	Date	By	Chkd	Appd
11	28/09/2018	KJ	MH	EMC

Drawing Title
Proposed Site Compounds & Haul Routes
CH.5+800 to CH.7+300
Sheet 5 of 24

Drawing Status
For Information

Job No 233985	Drawing No Figure 7.105	Issue 11
-------------------------	-----------------------------------	--------------------



- Legend:**
- City Boundary
 - Proposed Development Boundary
 - Proposed Road Development
 - Proposed Temporary Road Diversion
 - Proposed Site Compound (SC)
 - Proposed Site Compound (SC) - Storage Only
 - Proposed Haul Route (HR) - Within Proposed Development Boundary
 - Proposed Haul Route (HR) - Public Road
 - Proposed Haul Route (HR) - Restricted Access
 - Permanent Road Diversion
 - Temporary Road Diversion
 - Permanent Road Closure
 - Temporary Road Closure

For Continuation see Dwg. No. Figure 7.105

For Continuation see Dwg. No. Figure 7.107

For Continuation see Dwg. No. Figure 7.113

For Continuation see Dwg. No. Figure 7.119

Son áiríúmh tá sonraíochtaí Shairbhíreacha Orlándaís Éireann arna aistriú go dtailíocht físe Chéadúnaí OSI Uimh. 2010/18CCMA/Comhairle Contae na Gaillimhe. Sáráilom aistriú go dtailíocht neamhdáiríochtaí cóipeacht Shairbhíreacha Orlándaís Éireann agus Rialtas na hÉireann. © Sairbhíreacha Orlándaís Éireann, 2010.

© Sairbhíreacha Orlándaís Éireann. Gach ceart ar chosaint. Uimhir cheadúnais 2010/18CCMA/Comhairle Contae na Gaillimhe.

Includes Ordnance Survey Ireland data reproduced under OSI Licence number 2010/18CCMA/Galway County Council. Unauthorised reproduction infringes Ordnance Survey Ireland and Government of Ireland copyright. © Ordnance Survey Ireland, 2010.

© Ordnance Survey Ireland. All rights reserved. Licence number 2010/18CCMA/Galway County Council.

Clients



Consultant

Corporate House
City East Business Park
Ballybrit, Galway, Ireland.

Tel +353 (0)91 460675
www.N6GalwayCity.ie
www.arup.ie

Job Title
N6 Galway City Ring Road

Scale
1:5000 @ A3

Date
September 2018

11	28/09/2018	KJ	MH	EMC
Issue	Date	By	Chkd	Appd

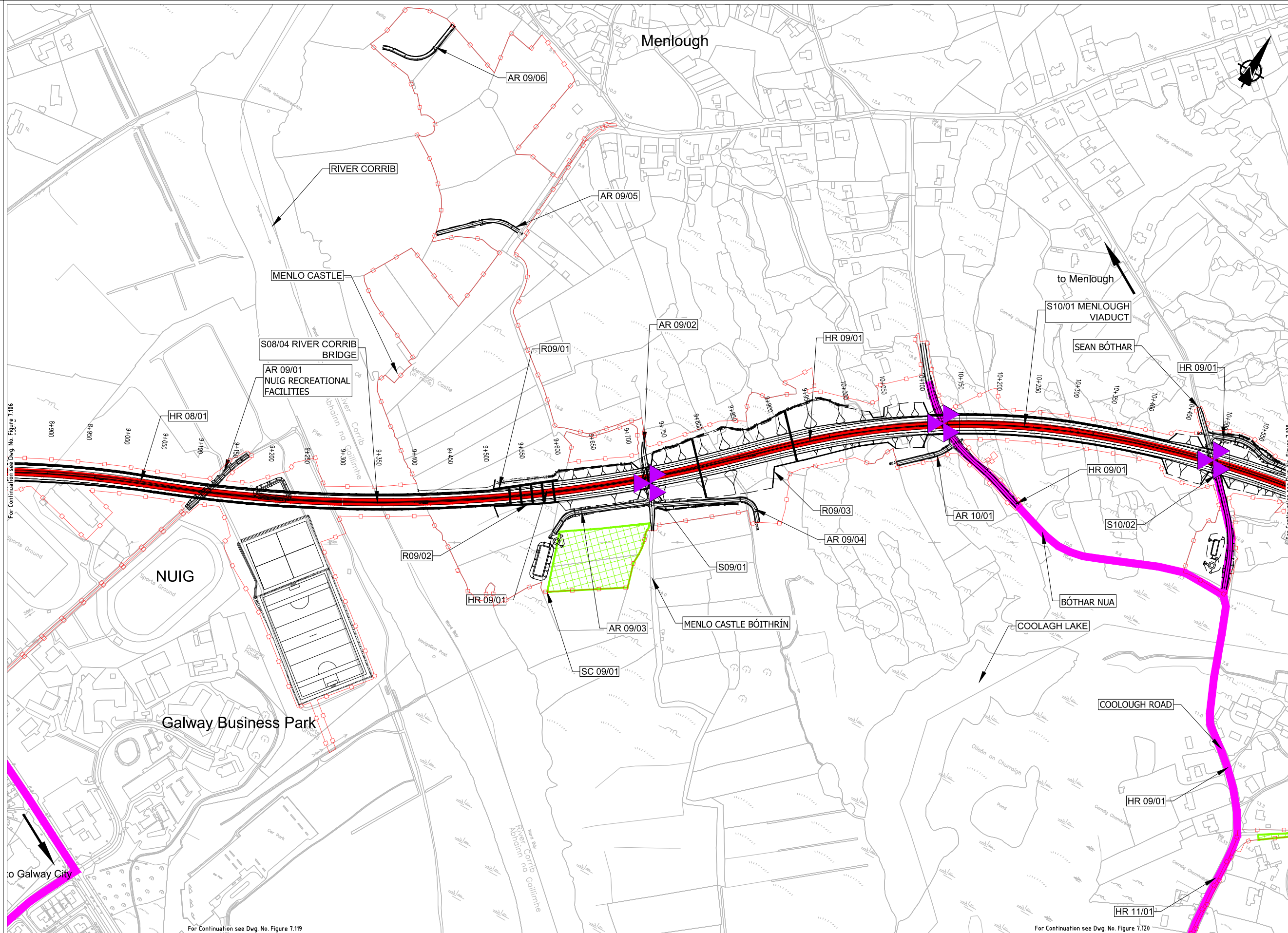
Drawing Title
Proposed Site Compounds & Haul Routes
CH.7+300 to CH.8+900
Sheet 6 of 24

Drawing Status
For Information

Job No
233985

Drawing No
Figure 7.106

Issue
11



- Legend:**
- City Boundary
 - Proposed Development Boundary
 - Proposed Road Development
 - Proposed Temporary Road Diversion
 - Proposed Site Compound (SC)
 - Proposed Site Compound (SC) - Storage Only
 - Proposed Haul Route (HR) - Within Proposed Development Boundary
 - Proposed Haul Route (HR) - Public Road
 - Proposed Haul Route (HR) - Restricted Access
 - Permanent Road Diversion
 - Temporary Road Diversion
 - Permanent Road Closure
 - Temporary Road Closure

For Continuation see Dwg. No. Figure 7.106

For Continuation see Dwg. No. Figure 7.108

For Continuation see Dwg. No. Figure 7.119

For Continuation see Dwg. No. Figure 7.120

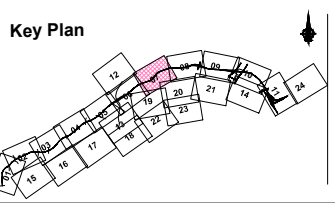
Son áiríomh tá sonraíocht Shuirbhíreacht Orlándaí Éireann arna aistriú go dtí físeán OSI Uimh. 2010/18CCMA/Comhairle Contae na Gaillimhe. Sáráilom aistriú go dtí na meáin eile. © Suirbhíreacht Orlándaí Éireann, 2010.

© Suirbhíreacht Orlándaí Éireann. Gach ceart ar chosaint. Uimhir cheadainis 2010/18CCMA/Comhairle Contae na Gaillimhe.

Includes Ordnance Survey Ireland data reproduced under OSI Licence number 2010/18CCMA/Galway County Council. Unauthorised reproduction infringes Ordnance Survey Ireland and Government of Ireland copyright. © Ordnance Survey Ireland, 2010.

© Ordnance Survey Ireland. All rights reserved. Licence number 2010/18CCMA/Galway County Council.

Clients



Consultant

Corporate House
City East Business Park
Ballybrit, Galway, Ireland.

Tel +353 (0)91 460675
www.N6GalwayCity.ie
www.arup.ie

Job Title
N6 Galway City Ring Road

Scale
1:5000 @ A3

Date:
September 2018

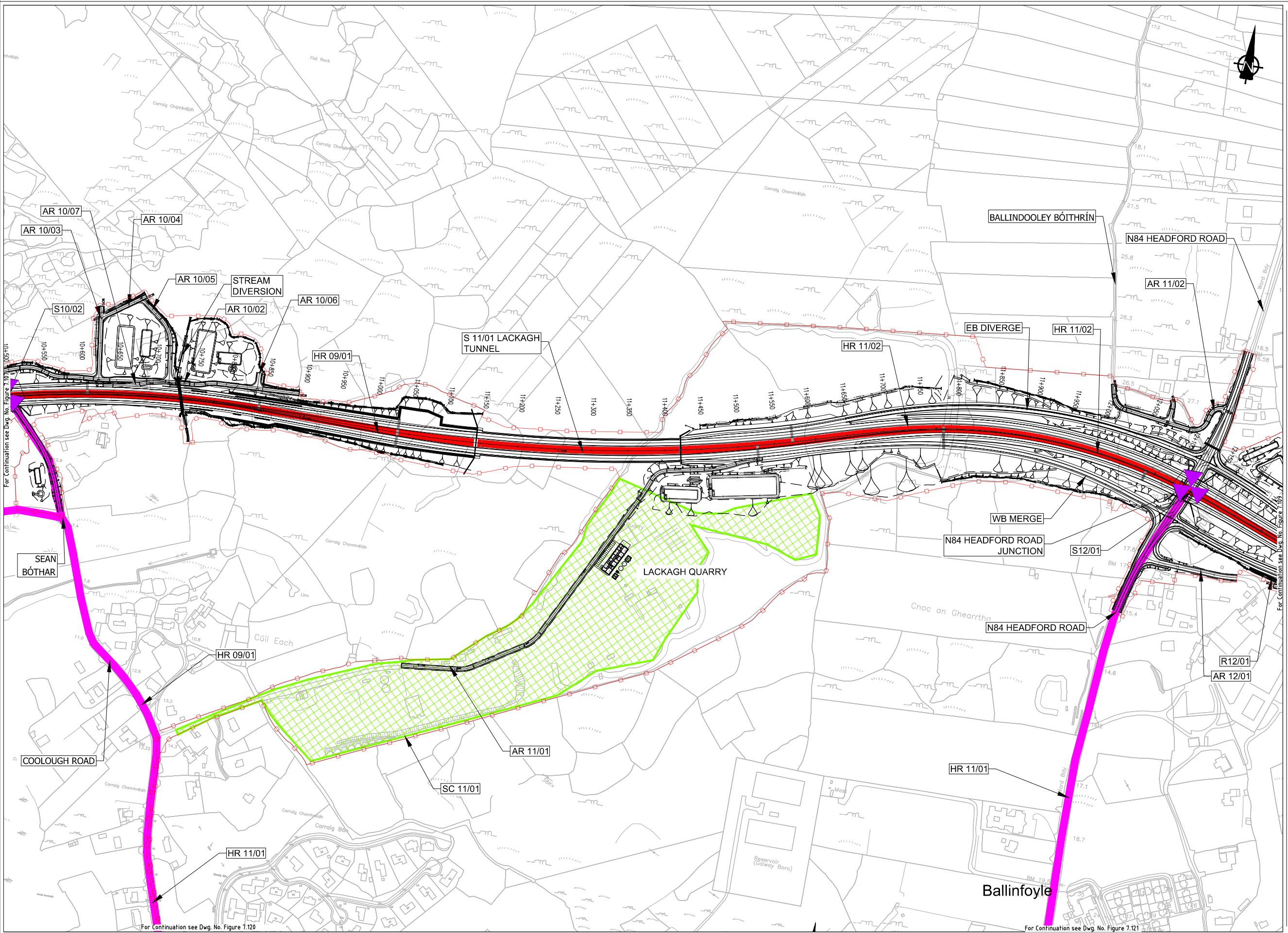
Issue	Date	By	Chkd	Appd
11	28/09/2018	KJ	MH	EMC

Drawing Title
Proposed Site Compounds & Haul Routes
CH.8+900 to CH.10+550
Sheet 7 of 24

Drawing Status
For Information

Job No 233985	Drawing No Figure 7.107	Issue 11
-------------------------	-----------------------------------	--------------------

- Legend:**
- City Boundary
 - Proposed Development Boundary
 - Proposed Road Development
 - Proposed Temporary Road Diversion
 - Proposed Site Compound (SC)
 - Proposed Site Compound (SC) - Storage Only
 - Proposed Haul Route (HR) - Within Proposed Development Boundary
 - Proposed Haul Route (HR) - Public Road
 - Proposed Haul Route (HR) - Restricted Access
 - Permanent Road Diversion
 - Temporary Road Diversion
 - Permanent Road Closure
 - Temporary Road Closure



San áiríúmh tá sonraíocht Shuirbhíreacht Orlándaís Éireann arna aistriúgeadh fíor Cheadúnas OSI Uimh. 2010/18CCMA/Comhairle Contae na Gaillimhe. Sáráilom aistriúgeadh neamhdáraithe cóipeacht Shuirbhíreacht Orlándaís Éireann agus Rialtas na hÉireann. © Suirbhíreacht Orlándaís Éireann, 2010.

© Suirbhíreacht Orlándaís Éireann. Gach ceart ar chosaint.
Uimhir cheadúnais 2010/18CCMA/Comhairle Contae na Gaillimhe.

Includes Ordnance Survey Ireland data reproduced under OSI Licence number 2010/18CCMA/Galway County Council.
Unauthorised reproduction infringes Ordnance Survey Ireland and Government of Ireland copyright. © Ordnance Survey Ireland, 2010.

© Ordnance Survey Ireland. All rights reserved. Licence number 2010/18CCMA/Galway County Council.

Clients

Comhairle Chontae na Gaillimhe
Galway County Council

N6 Galway City Transport Project

An Roinn Iompair
Turasóireachta agus Spóirt

TIIP
Bonnagar Transport Éireann



Consultant

ARUP

Corporate House
City East Business Park
Ballybrit, Galway, Ireland.

Tel +353 (0)91 460675
www.N6GalwayCity.ie
www.arup.ie

Job Title
N6 Galway City Ring Road

Scale
1:5000 @ A3

Date:
September 2018

Issue	Date	By	Chkd	Appd
11	28/09/2018	KJ	MH	EMC

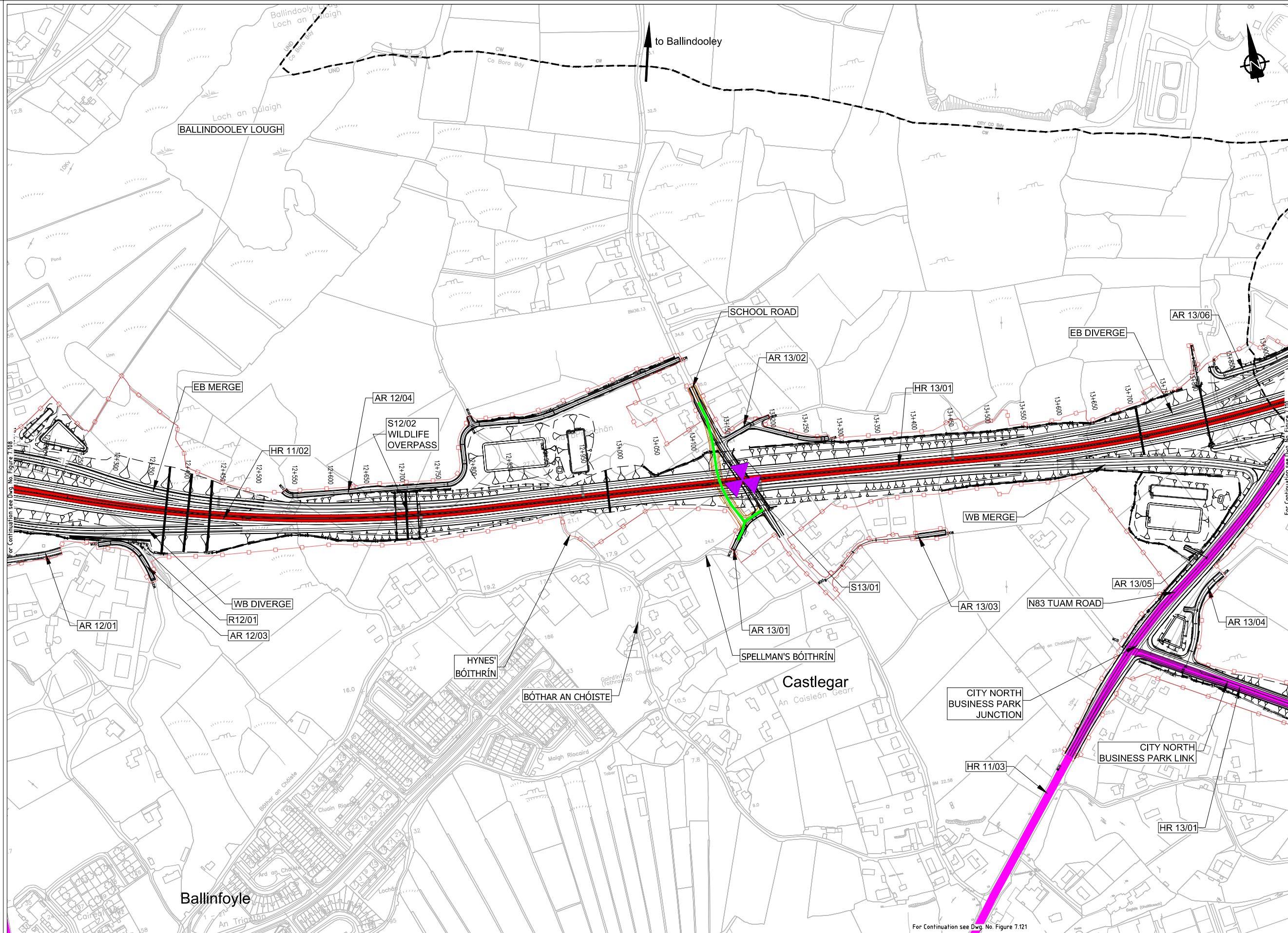
Drawing Title
Proposed Site Compounds & Haul Routes
CH.10+550 to CH.12+200
Sheet 8 of 24

Drawing Status
For Information

Job No
233985

Drawing No
Figure 7.108

Issue
11



- Legend:**
- City Boundary
 - Proposed Development Boundary
 - Proposed Road Development
 - Proposed Temporary Road Diversion
 - Proposed Site Compound (SC)
 - Proposed Site Compound (SC) - Storage Only
 - Proposed Haul Route (HR) - Within Proposed Development Boundary
 - Proposed Haul Route (HR) - Public Road
 - Proposed Haul Route (HR) - Restricted Access
 - Permanent Road Diversion
 - Temporary Road Diversion
 - Permanent Road Closure
 - Temporary Road Closure

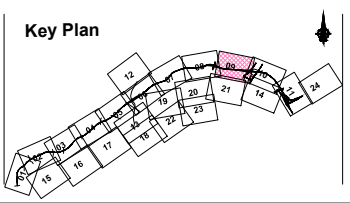
Son áiríúmh tá sonraíocht Shairbhíreacht Orlándaí Éireann arna aistriúgeadh fíor Cheadúnas OSI Uimh. 2010/18CCMA/Comhairle Contae na Gaillimhe. Sáráilom aistriúgeadh neamháráilthe cóipeacht Shairbhíreacht Orlándaí Éireann agus Rialtas na hÉireann. © Sairbhíreacht Orlándaí Éireann, 2010.

© Sairbhíreacht Orlándaí Éireann. Gach ceart ar chosaint. Uimhir cheadúnais 2010/18CCMA/Comhairle Contae na Gaillimhe.

Includes Ordnance Survey Ireland data reproduced under OSI Licence number 2010/18CCMA/Galway County Council. Unauthorised reproduction infringes Ordnance Survey Ireland and Government of Ireland copyright. © Ordnance Survey Ireland, 2010.

© Ordnance Survey Ireland. All rights reserved. Licence number 2010/18CCMA/Galway County Council.

Clients



Consultant

Corporate House
City East Business Park
Ballybrit, Galway, Ireland.

Tel +353 (0)91 460675
www.N6GalwayCity.ie
www.arup.ie

Job Title
N6 Galway City Ring Road

Scale
1:5000 @ A3

Date:
September 2018

Issue	Date	By	Chkd	Appd
11	28/09/2018	KJ	MH	EMC

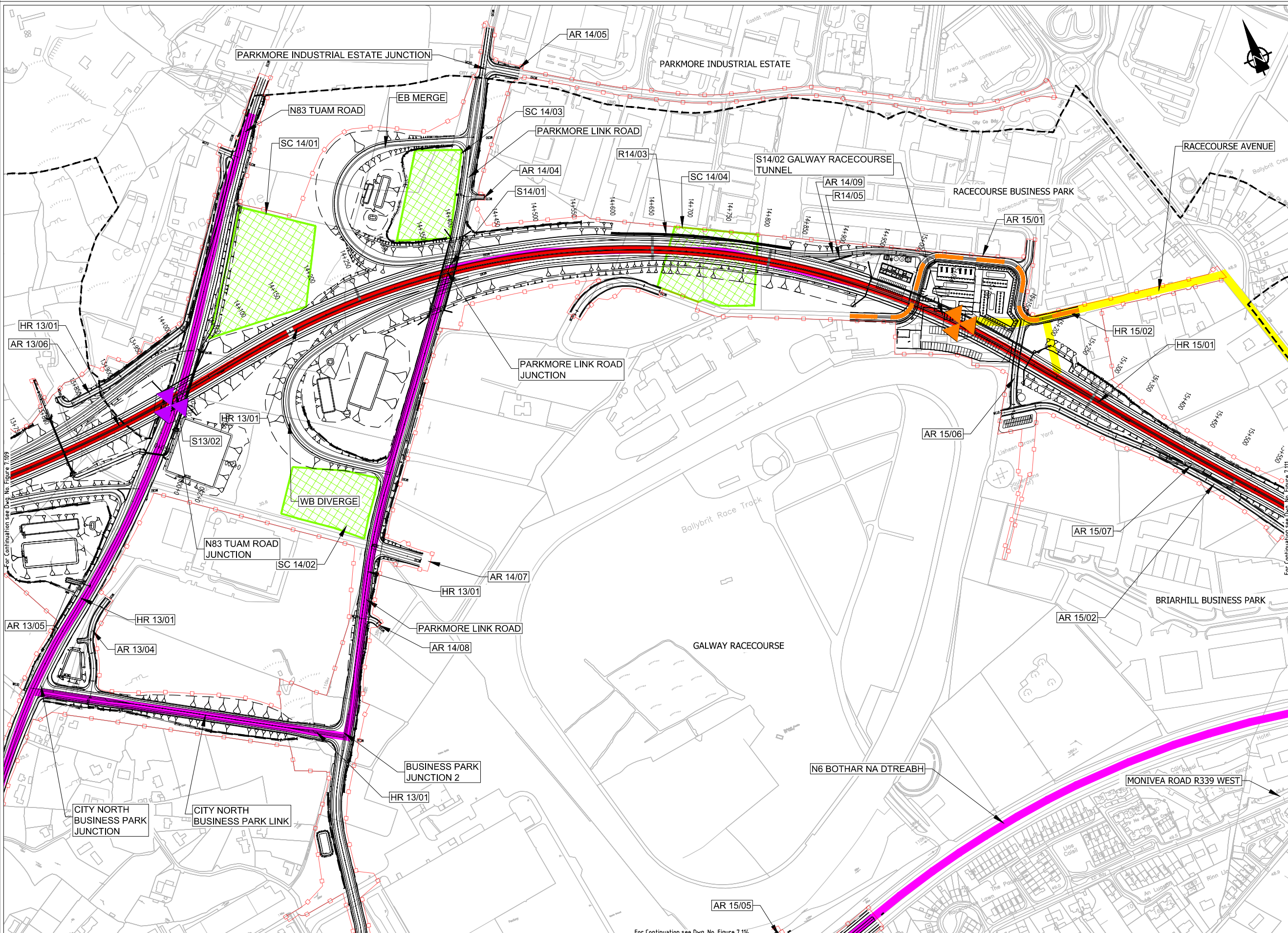
Drawing Title
Proposed Site Compounds & Haul Routes
CH.12+200 to CH.13+800
Sheet 9 of 24

Drawing Status
For Information

Job No
233985

Drawing No
Figure 7.109

Issue
11



- Legend:**
- - - City Boundary
 - - - Proposed Development Boundary
 - ▬▬▬ Proposed Road Development
 - ▬▬▬ Proposed Temporary Road Diversion
 - ▭▭▭ Proposed Site Compound (SC)
 - ▭▭▭ Proposed Site Compound (SC) - Storage Only
 - ▬▬▬ Proposed Haul Route (HR) - Within Proposed Development Boundary
 - ▬▬▬ Proposed Haul Route (HR) - Public Road
 - ▬▬▬ Proposed Haul Route (HR) - Restricted Access
 - ▬▬▬ Permanent Road Diversion
 - ▬▬▬ Temporary Road Diversion
 - ⬢ Permanent Road Closure
 - ⬢ Temporary Road Closure

Son áiríúmh tá sonraíochtaí Shairbhíreachtú Ordnáis Éireann arna aistriúgeadh fíor Cheadúnas OSI Uimh. 2010/18CCMA/Comhairle Contae na Gaillimhe. Sáráilom aistriúgeadh neamhdáraithe cóipeacht Shairbhíreachtú Ordnáis Éireann agus Rialtas na hÉireann. © Sairbhíreachtú Ordnáis Éireann, 2010.

© Sairbhíreachtú Ordnáis Éireann. Gach ceart ar chosaint. Uimhir cheadúnais 2010/18CCMA/Comhairle Contae na Gaillimhe.

Includes Ordnance Survey Ireland data reproduced under OSI Licence number 2010/18CCMA/Galway County Council. Unauthorised reproduction infringes Ordnance Survey Ireland and Government of Ireland copyright. © Ordnance Survey Ireland, 2010.

© Ordnance Survey Ireland. All rights reserved. Licence number 2010/18CCMA/Galway County Council.

Clients



Consultant

Corporate House
City East Business Park
Ballybrit, Galway, Ireland.

Tel +353 (0)91 460675
www.N6GalwayCity.ie
www.arup.ie

Job Title
N6 Galway City Ring Road

Scale
1:5000 @ A3

Date:
September 2018

Issue	Date	By	Chkd	Appd
11	28/09/2018	KJ	MH	EMC

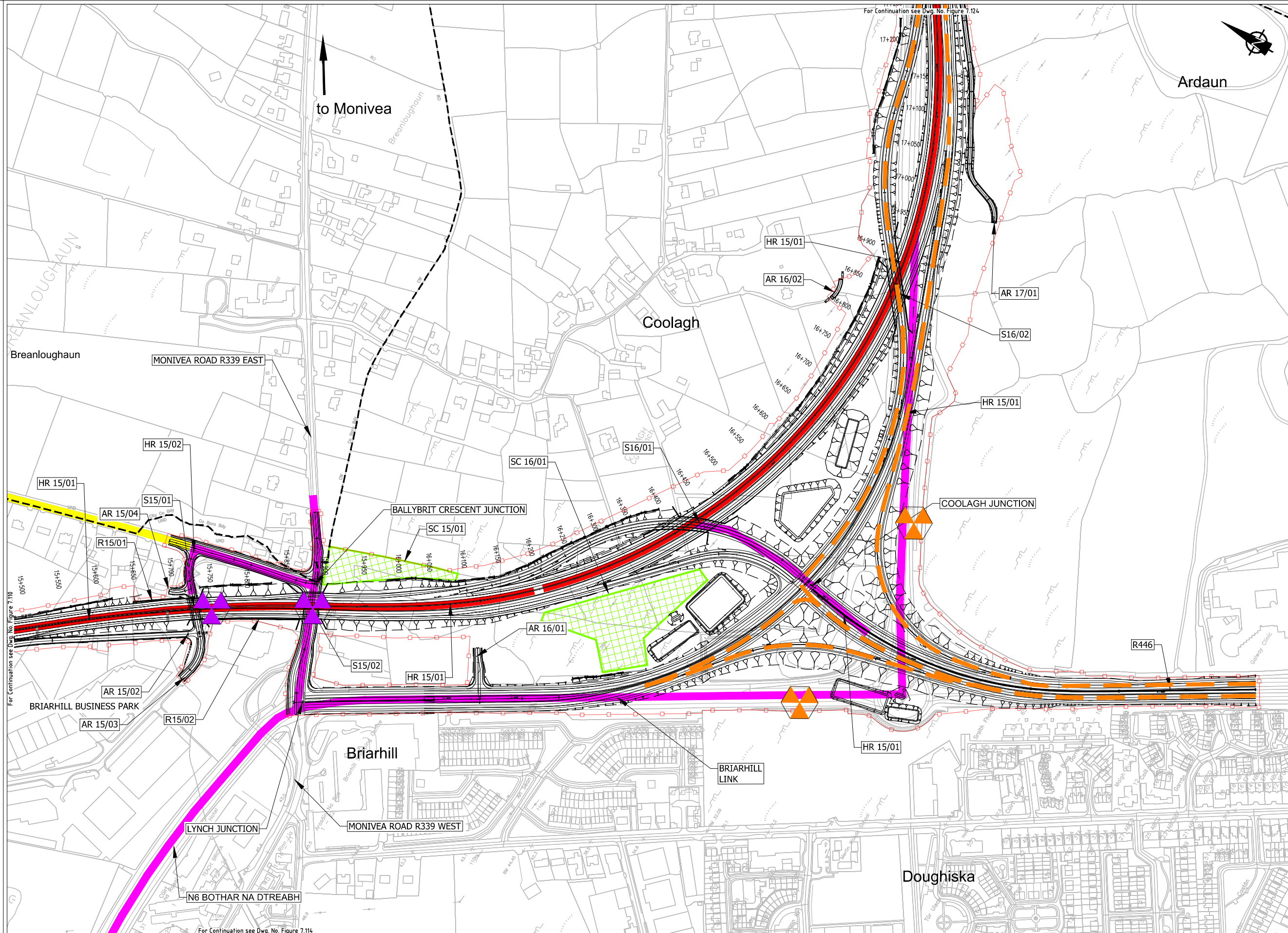
Drawing Title
Proposed Site Compounds & Haul Routes
CH.13+800 to CH.15+400
Sheet 10 of 24

Drawing Status
For Information

Job No
233985

Drawing No
Figure 7.110

Issue
11



- Legend:**
- City Boundary
 - Proposed Development Boundary
 - Proposed Road Development
 - Proposed Temporary Road Diversion
 - Proposed Site Compound (SC)
 - Proposed Site Compound (SC) - Storage Only
 - Proposed Haul Route (HR) - Within Proposed Development Boundary
 - Proposed Haul Route (HR) - Public Road
 - Proposed Haul Route (HR) - Restricted Access
 - Permanent Road Diversion
 - Temporary Road Diversion
 - Permanent Road Closure
 - Temporary Road Closure

For Continuation see Dwg No. Figure 7.110

For Continuation see Dwg. No. Figure 7.124

For Continuation see Dwg. No. Figure 7.114

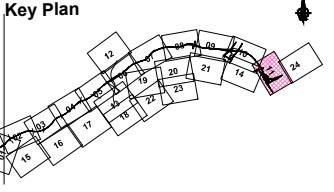
Son áiríúmh tá sonraíocht Shairbhéireacht Orlándaí Éireann arna aistriú go dtailíocht físe Chéadainn OSI Uimh. 2010/18CCMA/Comhairle Contae na Gaillimhe. Sáráilom aistriú go dtailíocht na cíoscheart Shairbhéireacht Orlándaí Éireann agus Rialtas na hÉireann. © Sairbhéireacht Orlándaí Éireann, 2010.

© Sairbhéireacht Orlándaí Éireann. Gach ceart ar chosaint. Uimhir cheadainn 2010/18CCMA/Comhairle Contae na Gaillimhe.

Includes Ordnance Survey Ireland data reproduced under OSI Licence number 2010/18CCMA/Galway County Council. Unauthorised reproduction infringes Ordnance Survey Ireland and Government of Ireland copyright. © Ordnance Survey Ireland, 2010.

© Ordnance Survey Ireland. All rights reserved. Licence number 2010/18CCMA/Galway County Council.

Clients



Consultant

Corporate House
City East Business Park
Ballybrit, Galway, Ireland.

Tel +353 (0)91 460675
www.N6GalwayCity.ie
www.arup.ie

Job Title
N6 Galway City Ring Road

Scale
1:5000 @ A3

Date:
September 2018














11	28/09/2018	KJ	MH	EMC
Issue	Date	By	Chkd	Appd

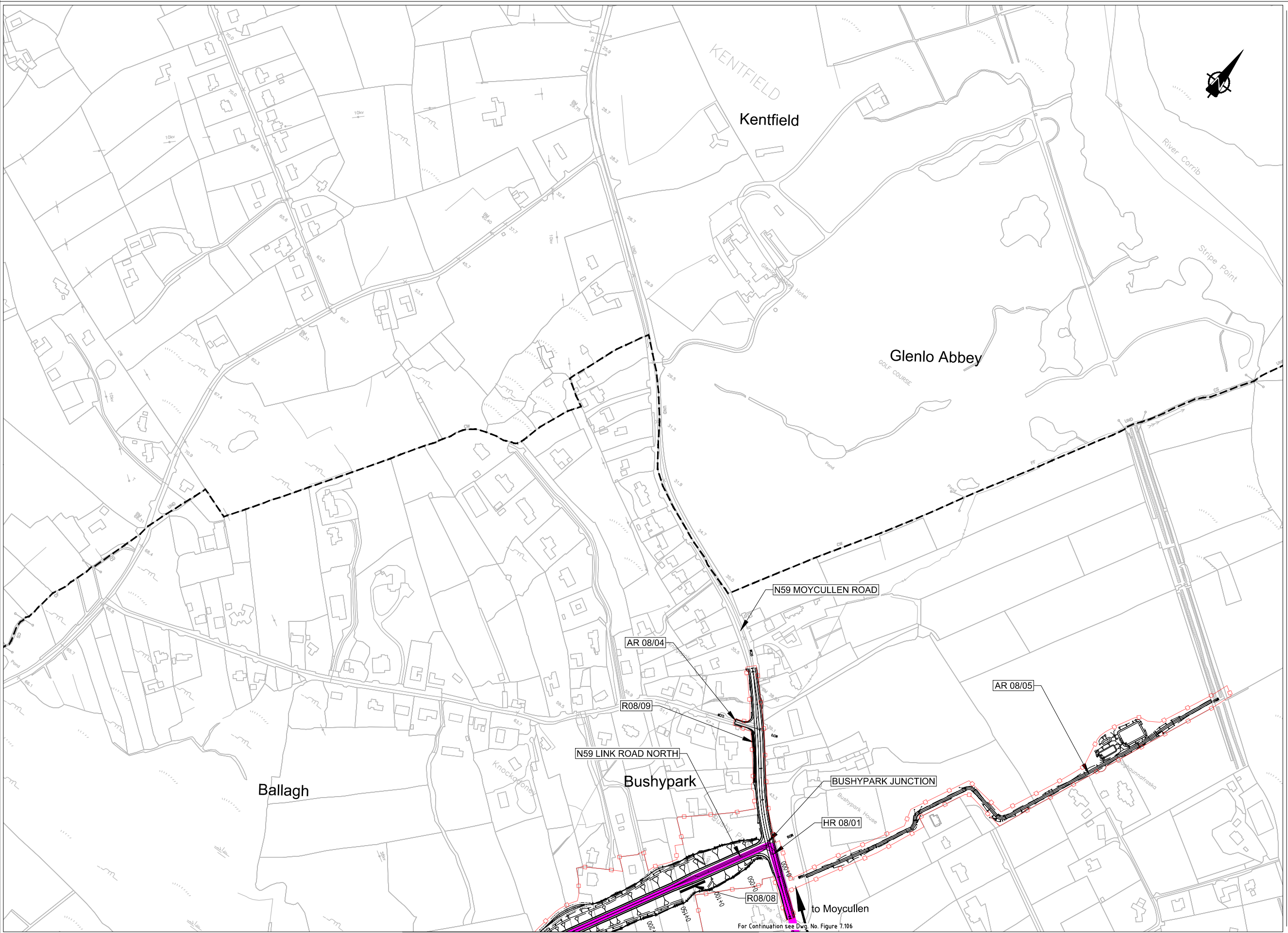
Drawing Title
Proposed Site Compounds & Haul Routes
CH.15+500 to CH.17+200
Sheet 11 of 24

Drawing Status
For Information

Job No 233985	Drawing No Figure 7.111	Issue 11
-------------------------	-----------------------------------	--------------------

Legend:

-  City Boundary
-  Proposed Development Boundary
-  Proposed Road Development
-  Proposed Temporary Road Diversion
-  Proposed Site Compound (SC)
-  Proposed Site Compound (SC) - Storage Only
-  Proposed Haul Route (HR) - Within Proposed Development Boundary
-  Proposed Haul Route (HR) - Public Road
-  Proposed Haul Route (HR) - Restricted Access
-  Permanent Road Diversion
-  Temporary Road Diversion
-  Permanent Road Closure
-  Temporary Road Closure



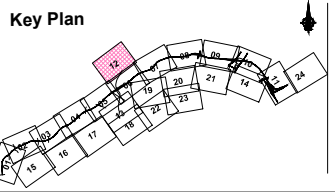
Son áiríamh tá sonraíocht Shuirbhíreachtú Ordnáis Éireann arna áitirgeadh fíor Cheadúnas OSI Uimh. 2010/18CCMA/Comhairle Contae na Gaillimhe. Sáráilom áitirgeadh neamhdáraithe cóipeacht Shuirbhíreachtú Ordnáis Éireann agus Rialtas na hÉireann. © Suirbhíreachtú Ordnáis Éireann, 2010.

© Suirbhíreachtú Ordnáis Éireann. Gach ceart ar chosaint. Uimhir cheadúnais 2010/18CCMA/Comhairle Contae na Gaillimhe.

Includes Ordnance Survey Ireland data reproduced under OSI Licence number 2010/18CCMA/Galway County Council. Unauthorised reproduction infringes Ordnance Survey Ireland and Government of Ireland copyright. © Ordnance Survey Ireland, 2010.

© Ordnance Survey Ireland. All rights reserved. Licence number 2010/18CCMA/Galway County Council.

Clients

Consultant



Corporate House
City East Business Park
Ballybrit, Galway, Ireland.

Tel +353 (0)91 460675
www.N6GalwayCity.ie
www.arup.ie

Job Title
N6 Galway City Ring Road

Scale
1:5000 @ A3

Date:
September 2018

Issue	Date	By	Chkd	Appd
11	28/09/2018	KJ	MH	EMC

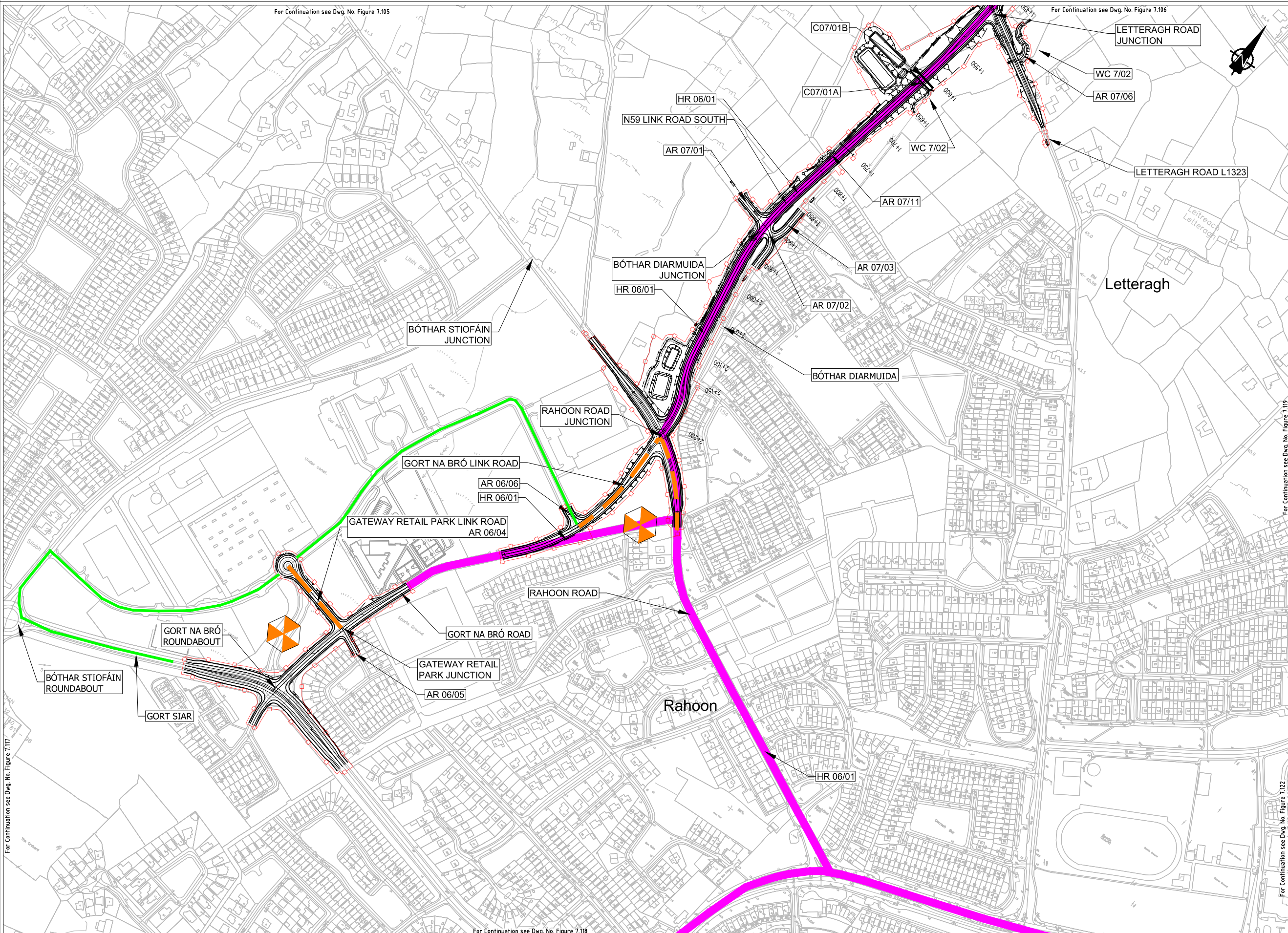
Drawing Title
Proposed Site Compounds & Haul Routes
N59 Link Road North
Sheet 12 of 24

Drawing Status
For Information

Job No 233985	Drawing No Figure 7.112	Issue 11
-------------------------	-----------------------------------	--------------------

For Continuation see Dwg. No. Figure 7.105

For Continuation see Dwg. No. Figure 7.106



EIA REPORT

- Legend:**
- City Boundary
 - - - Proposed Development Boundary
 - ▬▬▬ Proposed Road Development
 - ▬▬▬ Proposed Temporary Road Diversion
 - ▨ Proposed Site Compound (SC)
 - ▨ Proposed Site Compound (SC) - Storage Only
 - ▬ Proposed Haul Route (HR) - Within Proposed Development Boundary
 - ▬ Proposed Haul Route (HR) - Public Road
 - ▬ Proposed Haul Route (HR) - Restricted Access
 - ▬ Permanent Road Diversion
 - ▬ Temporary Road Diversion
 - ◊ Permanent Road Closure
 - ◊ Temporary Road Closure

For Continuation see Dwg. No. Figure 7.117

For Continuation see Dwg. No. Figure 7.119

For Continuation see Dwg. No. Figure 7.122

For Continuation see Dwg. No. Figure 7.118

Son áiríamh tá sonraíocht Shairbhíreacht Ordnáis Éireann arna aistriú go dtí físeán OSI Uimh. 2010/18CCMA/Comhairle Contae na Gaillimhe. Sáráilonn aistriú go dtí neamháráilte cóipeacht Shairbhíreacht Ordnáis Éireann agus Rialtas na hÉireann. © Sairbhíreacht Ordnáis Éireann, 2010.

© Sairbhíreacht Ordnáis Éireann. Gach ceart ar chosaint. Uimhir cheadainis 2010/18CCMA/Comhairle Contae na Gaillimhe.

Includes Ordnance Survey Ireland data reproduced under OSI Licence number 2010/18CCMA/Galway County Council. Unauthorised reproduction infringes Ordnance Survey Ireland and Government of Ireland copyright. © Ordnance Survey Ireland, 2010.

© Ordnance Survey Ireland. All rights reserved. Licence number 2010/18CCMA/Galway County Council.

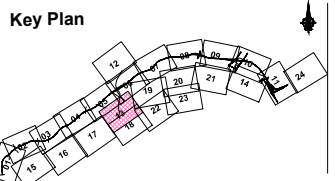
Clients

Comhairle Contae na Gaillimhe
Galway County Council

Galway City Transport Project

An Roinn Iompair
Turasóireachta agus Spóirt

TIIP
Transport Infrastructure Ireland



Consultant

ARUP

Corporate House
City East Business Park
Ballybrit, Galway, Ireland.

Tel +353 (0)91 460675
www.N6GalwayCity.ie
www.arup.ie

Job Title
N6 Galway City Ring Road

Scale
1:5000 @ A3

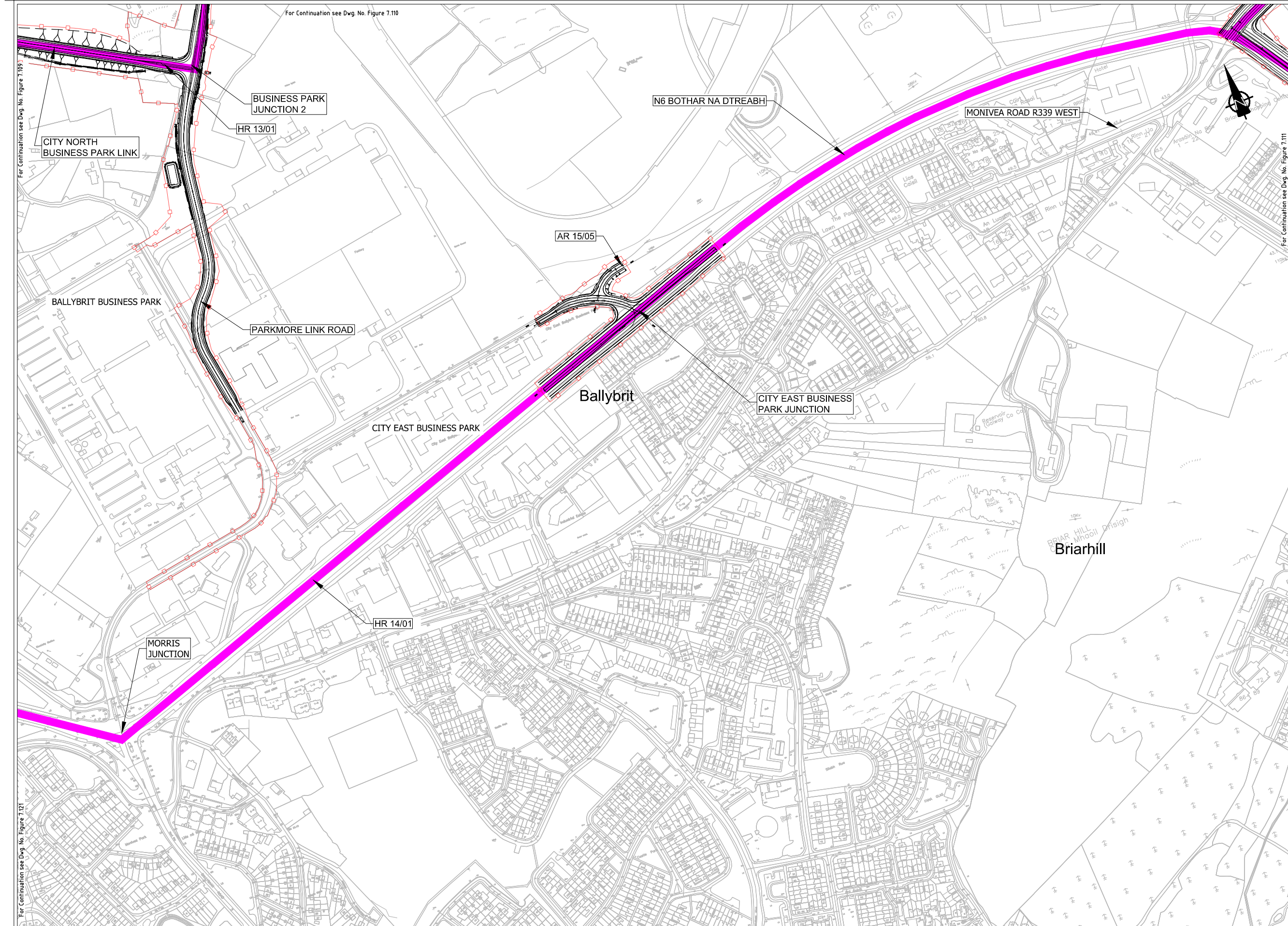
Date:
September 2018

11	28/09/2018	KJ	MH	EMC
Issue	Date	By	Chkd	Appd

Drawing Title
Proposed Site Compounds & Haul Routes
N59 Link Road South
Sheet 13 of 24

For Information

Job No	Drawing No	Issue
233985	Figure 7.113	11



- Legend:**
- City Boundary
 - Proposed Development Boundary
 - Proposed Road Development
 - Proposed Temporary Road Diversion
 - Proposed Site Compound (SC)
 - Proposed Site Compound (SC) - Storage Only
 - Proposed Haul Route (HR) - Within Proposed Development Boundary
 - Proposed Haul Route (HR) - Public Road
 - Proposed Haul Route (HR) - Restricted Access
 - Permanent Road Diversion
 - Temporary Road Diversion
 - Permanent Road Closure
 - Temporary Road Closure

For Continuation see Dwg. No. Figure 7.109

For Continuation see Dwg. No. Figure 7.121

For Continuation see Dwg. No. Figure 7.111

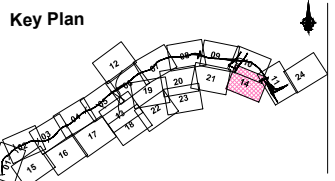
Son áiríúmh tá sonraíocht Shairbhéireacht Orlándaís Éireann arna aistriúgeadh fíor Cheadúnas OSI Uimh. 2010/18CCMA/Comhairle Contae na Gaillimhe. Sáráilom aistriúgeadh neamhdáraithe cóipeacht Shairbhéireacht Orlándaís Éireann agus Rialtas na hÉireann. © Sairbhéireacht Orlándaís Éireann, 2010.

© Sairbhéireacht Orlándaís Éireann. Gach ceart ar chosaint. Uimhir cheadúnais 2010/18CCMA/Comhairle Contae na Gaillimhe.

Includes Ordnance Survey Ireland data reproduced under OSI Licence number 2010/18CCMA/Galway County Council. Unauthorised reproduction infringes Ordnance Survey Ireland and Government of Ireland copyright. © Ordnance Survey Ireland, 2010.

© Ordnance Survey Ireland. All rights reserved. Licence number 2010/18CCMA/Galway County Council.

Clients



Consultant

Corporate House
City East Business Park
Ballybrit, Galway, Ireland.

Tel +353 (0)91 460675
www.NGalwayCity.ie
www.arup.ie

Job Title
N6 Galway City Ring Road

Scale
1:5000 @ A3

Date:
September 2018

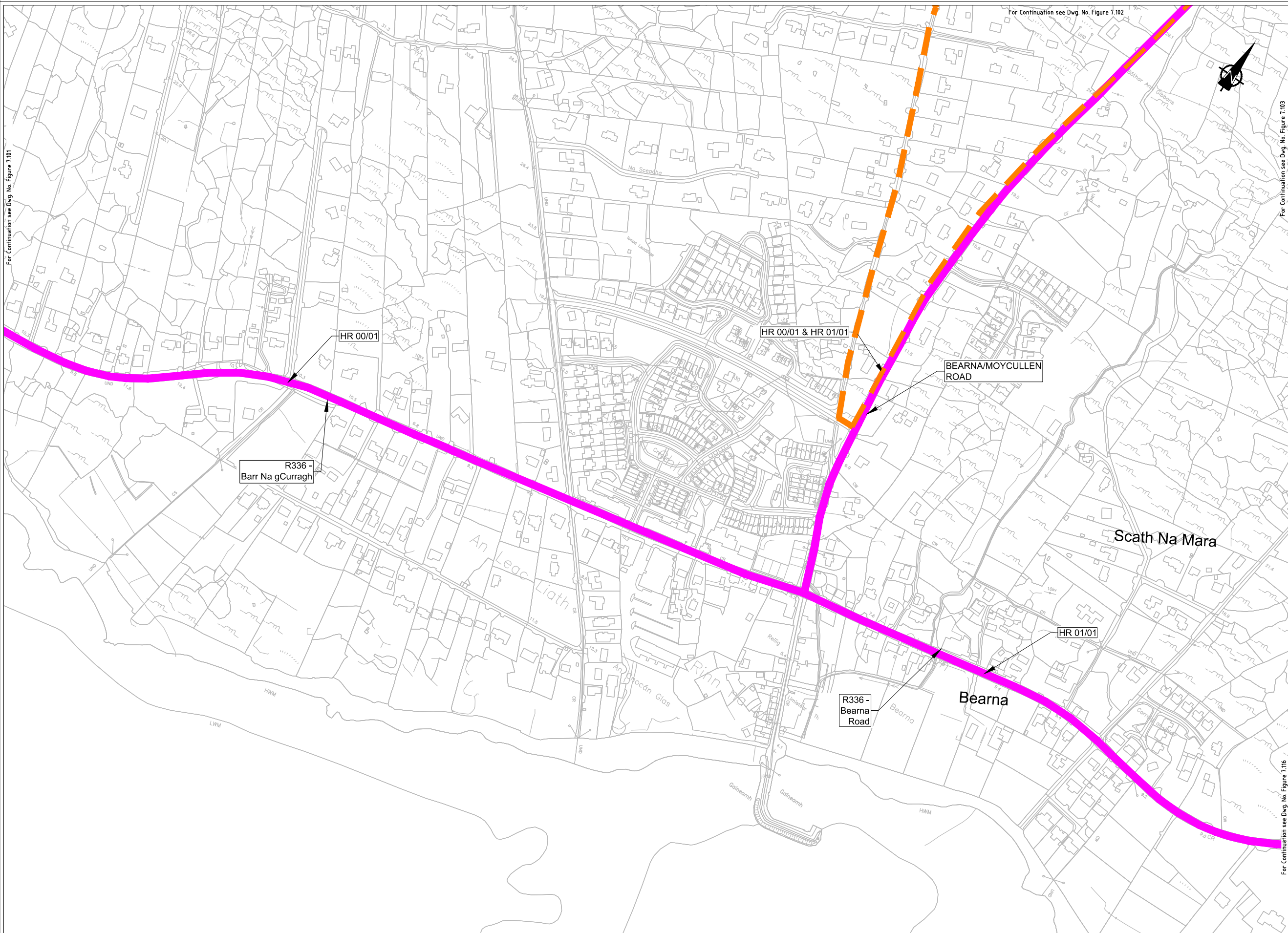
11	28/09/2018	KJ	MH	EMC
Issue	Date	By	Chkd	Appd

Drawing Title
**Proposed Site Compounds & Haul Routes
City East Junction**

Sheet 14 of 24

Drawing Status
For Information

Job No 233985	Drawing No Figure 7.114	Issue 11
-------------------------	-----------------------------------	--------------------



- Legend:**
- City Boundary
 - Proposed Development Boundary
 - Proposed Road Development
 - Proposed Temporary Road Diversion
 - Proposed Site Compound (SC)
 - Proposed Site Compound (SC) - Storage Only
 - Proposed Haul Route (HR) - Within Proposed Development Boundary
 - Proposed Haul Route (HR) - Public Road
 - Proposed Haul Route (HR) - Restricted Access
 - Permanent Road Diversion
 - Temporary Road Diversion
 - Permanent Road Closure
 - Temporary Road Closure

For Continuation see Dwg. No. Figure 7.101

For Continuation see Dwg. No. Figure 7.102

For Continuation see Dwg. No. Figure 7.103

For Continuation see Dwg. No. Figure 7.116

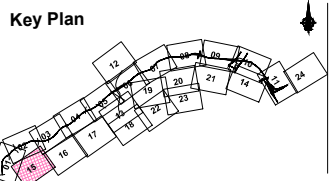
Son áiríúmh tá sonraíocht Shuirbhíreachtú Orlánáís Éireann arna aistriúgeadh fíú Cheadúnas OSI Uimh. 2010/18CCMA/Comhairle Contae na Gaillimhe. Sáráilom aistriúgeadh neamhdáraithe cóipeacht Shuirbhíreachtú Orlánáís Éireann agus Rialtas na hÉireann. © Suirbhíreachtú Orlánáís Éireann, 2010.

© Suirbhíreachtú Orlánáís Éireann. Gach ceart ar chosaint. Uimhir cheadúnais 2010/18CCMA/Comhairle Contae na Gaillimhe.

Includes Ordnance Survey Ireland data reproduced under OSI Licence number 2010/18CCMA/Galway County Council. Unauthorised reproduction infringes Ordnance Survey Ireland and Government of Ireland copyright. © Ordnance Survey Ireland, 2010.

© Ordnance Survey Ireland. All rights reserved. Licence number 2010/18CCMA/Galway County Council.

Clients



Consultant

Corporate House
City East Business Park
Ballybrit, Galway, Ireland.

Tel +353 (0)91 460675
www.N6GalwayCity.ie
www.arup.ie

Job Title
N6 Galway City Ring Road

Scale
1:5000 @ A3

Date:
September 2018

Issue	Date	By	Chkd	Appd
11	28/09/2018	KJ	MH	EMC

Drawing Title
Proposed Site Compounds & Haul Routes
Bearna
Sheet 15 of 24

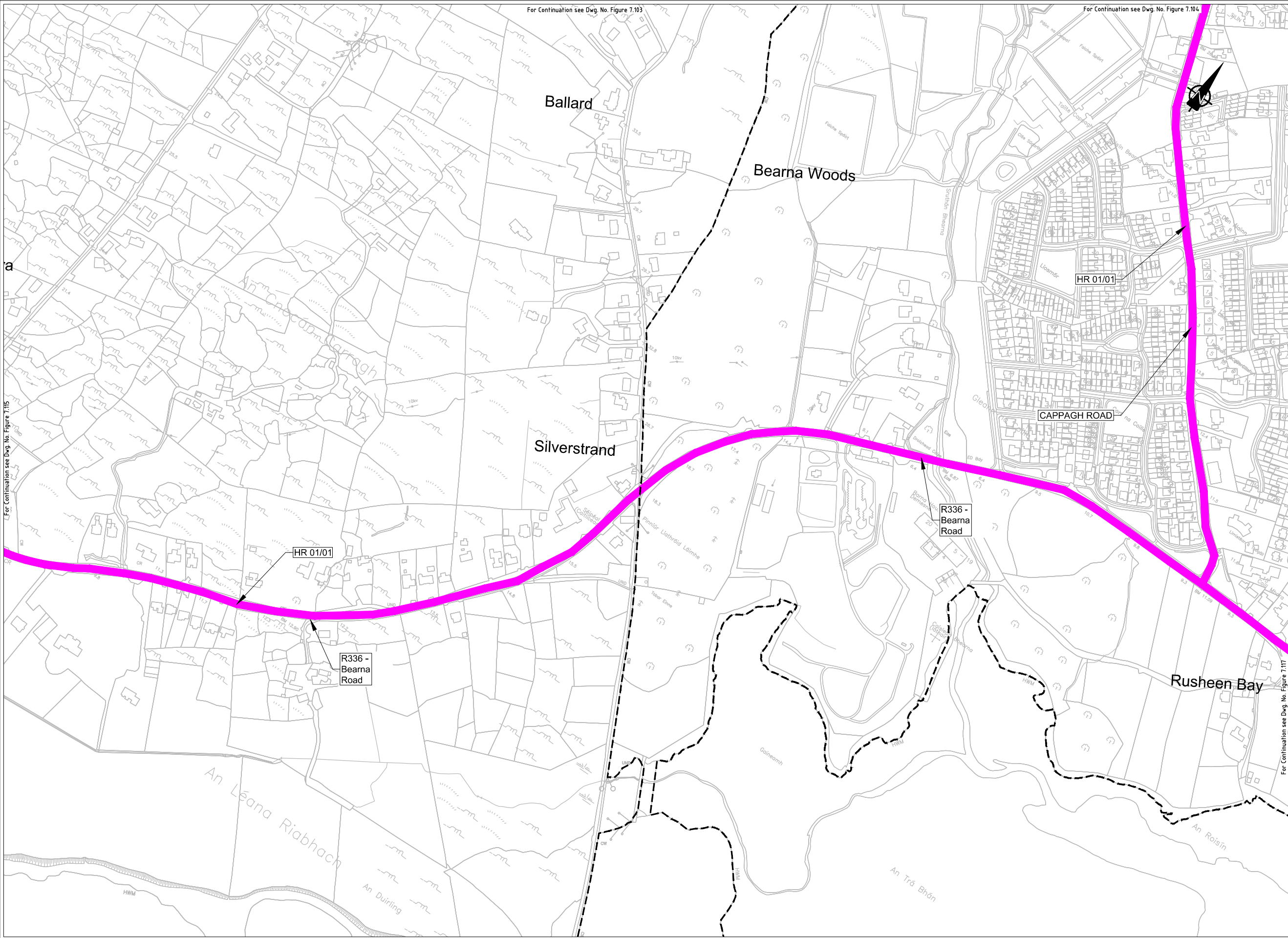
Drawing Status
For Information

Job No 233985	Drawing No Figure 7.115	Issue 11
-------------------------	-----------------------------------	--------------------

For Continuation see Dwg. No. Figure 7.103

For Continuation see Dwg. No. Figure 7.104

- Legend:**
- City Boundary
 - Proposed Development Boundary
 - Proposed Road Development
 - Proposed Temporary Road Diversion
 - Proposed Site Compound (SC)
 - Proposed Site Compound (SC) - Storage Only
 - Proposed Haul Route (HR) - Within Proposed Development Boundary
 - Proposed Haul Route (HR) - Public Road
 - Proposed Haul Route (HR) - Restricted Access
 - Permanent Road Diversion
 - Temporary Road Diversion
 - Permanent Road Closure
 - Temporary Road Closure



For Continuation see Dwg. No. Figure 7.115

For Continuation see Dwg. No. Figure 7.117

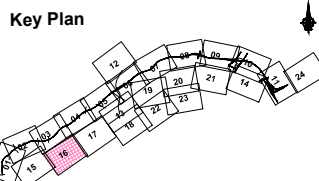
Son áiríamh tá sonraíocht Shuirbhíreachtú Ordlánáis Éireann arna aistriú go dtí físeán OSI Uimh. 2010/18CCMA/Comhairle Contae na Gaillimhe. Sáráilonn aistriú go dtí físeán na cópícheart Shuirbhíreachtú Ordlánáis Éireann agus Rialtas na hÉireann. © Suirbhíreachtú Ordlánáis Éireann, 2010.

© Suirbhíreachtú Ordlánáis Éireann. Gach ceart ar chosaint. Uimhir cheadnáis 2010/18CCMA/Comhairle Contae na Gaillimhe.

Includes Ordnance Survey Ireland data reproduced under OSI Licence number 2010/18CCMA/Galway County Council. Unauthorised reproduction infringes Ordnance Survey Ireland and Government of Ireland copyright. © Ordnance Survey Ireland, 2010.

© Ordnance Survey Ireland. All rights reserved. Licence number 2010/18CCMA/Galway County Council.

Clients



Consultant

Corporate House
City East Business Park
Ballybrit, Galway, Ireland.

Tel +353 (0)91 460675
www.N6GalwayCity.ie
www.arup.ie

Job Title
N6 Galway City Ring Road

Scale
1:5000 @ A3

Date:
September 2018

Issue	Date	By	Chkd	Appd
11	28/09/2018	KJ	MH	EMC

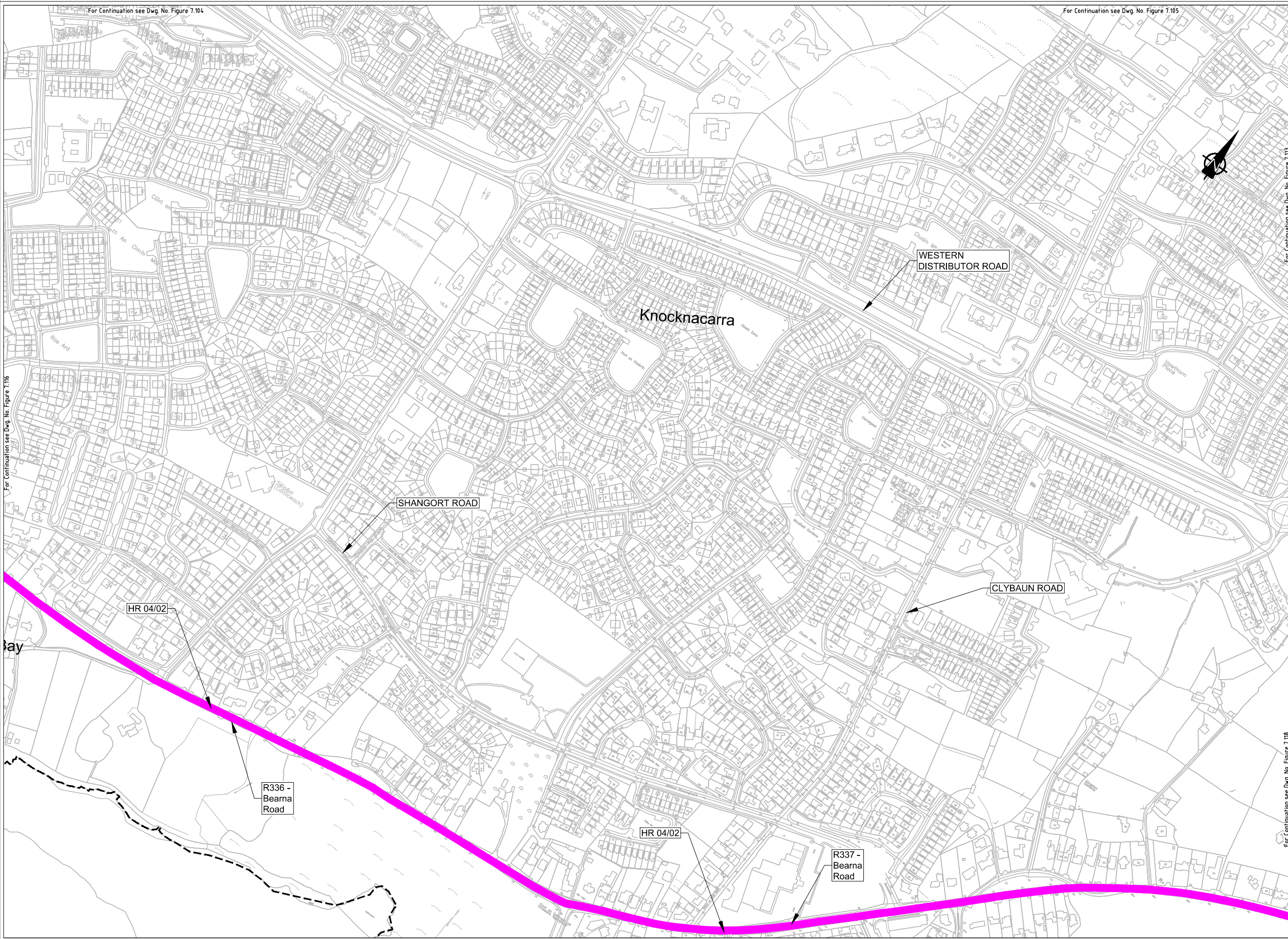
Drawing Title
Proposed Site Compounds & Haul Routes
Cappagh
Sheet 16 of 24

Drawing Status
For Information

Job No
233985

Drawing No
Figure 7.116

Issue
11



- Legend:**
- City Boundary
 - Proposed Development Boundary
 - Proposed Road Development
 - Proposed Temporary Road Diversion
 - Proposed Site Compound (SC)
 - Proposed Site Compound (SC) - Storage Only
 - Proposed Haul Route (HR) - Within Proposed Development Boundary
 - Proposed Haul Route (HR) - Public Road
 - Proposed Haul Route (HR) - Restricted Access
 - Permanent Road Diversion
 - Temporary Road Diversion
 - Permanent Road Closure
 - Temporary Road Closure

For Continuation see Dwg. No. Figure 7.116

For Continuation see Dwg. No. Figure 7.113

For Continuation see Dwg. No. Figure 7.118

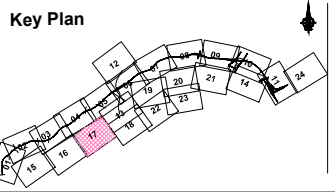
Son áiríamh tá sonraíochtaí Shairbhéireachtaí Orlándaís Éireann arna aistriúgeadh fíor Cheadúnas OSI Uimh. 2010/18CCMA/Comhairle Contae na Gaillimhe. Sáráilom aistriúgeadh neamhdáraithe cóipeacht Shairbhéireachtaí Orlándaís Éireann agus Rialtas na hÉireann. © Sairbhéireachtaí Orlándaís Éireann, 2010.

© Sairbhéireachtaí Orlándaís Éireann. Gach ceart ar chosaint.
Uimhir cheadúnais 2010/18CCMA/Comhairle Contae na Gaillimhe.

Includes Ordnance Survey Ireland data reproduced under OSI Licence number 2010/18CCMA/Galway County Council.
Unauthorised reproduction infringes Ordnance Survey Ireland and Government of Ireland copyright. © Ordnance Survey Ireland, 2010.

© Ordnance Survey Ireland. All rights reserved. Licence number 2010/18CCMA/Galway County Council.

Clients



Consultant

Corporate House
City East Business Park
Ballybrit, Galway, Ireland.

Tel +353 (0)91 460675
www.N6GalwayCity.ie
www.arup.ie

Job Title
N6 Galway City Ring Road

Scale
1:5000 @ A3

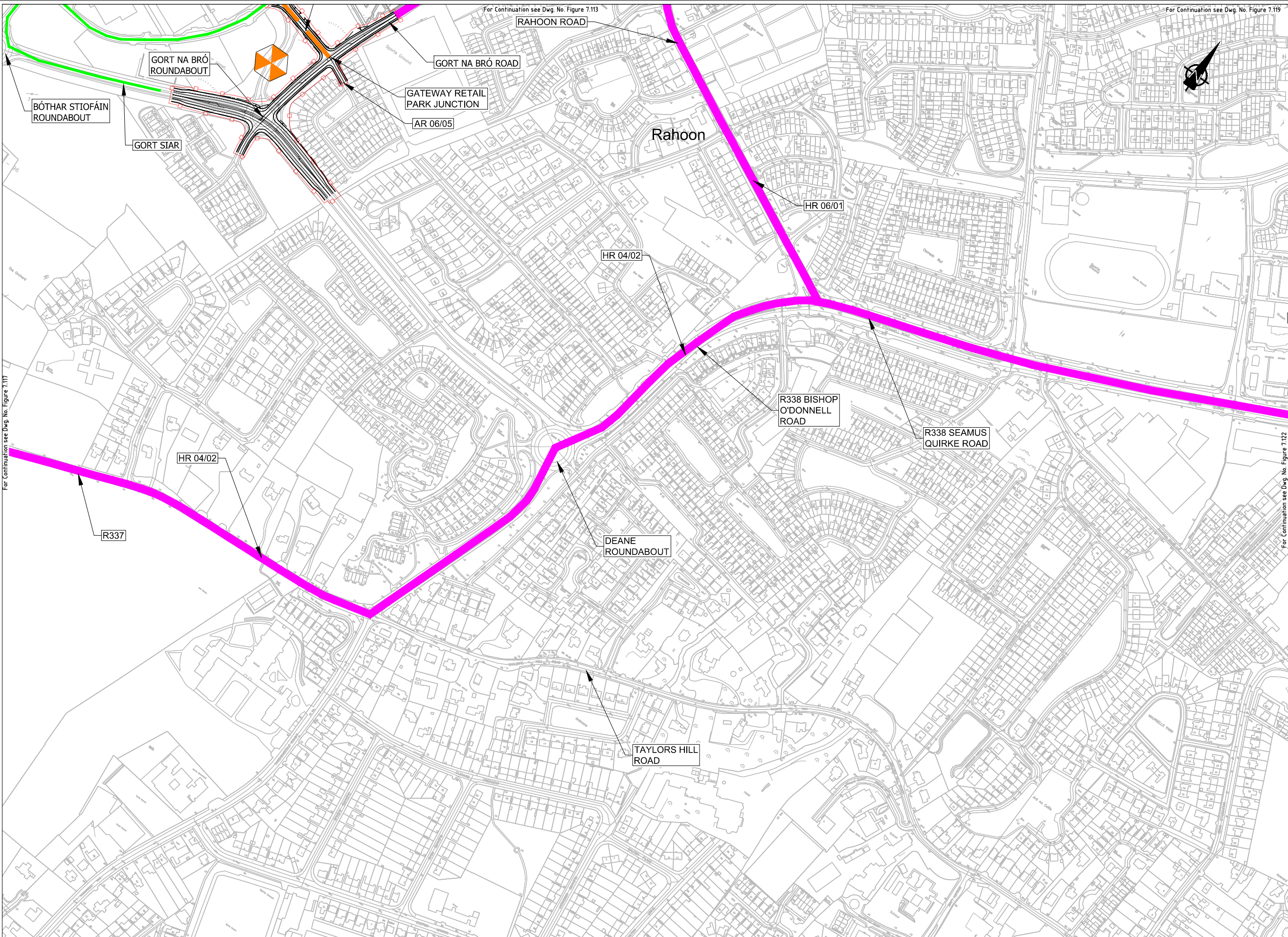
Date:
September 2018

11	28/09/2018	KJ	MH	EMC
Issue	Date	By	Chkd	Appd

Drawing Title
Proposed Site Compounds & Haul Routes
Knocknacarra
Sheet 17 of 24

Drawing Status
For Information

Job No 233985	Drawing No Figure 7.117	Issue 11
-------------------------	-----------------------------------	--------------------



EIA REPORT

Legend:

- City Boundary
- Proposed Development Boundary
- Proposed Road Development
- Proposed Temporary Road Diversion
- Proposed Site Compound (SC)
- Proposed Site Compound (SC) - Storage Only
- Proposed Haul Route (HR) - Within Proposed Development Boundary
- Proposed Haul Route (HR) - Public Road
- Proposed Haul Route (HR) - Restricted Access
- Permanent Road Diversion
- Temporary Road Diversion
- Permanent Road Closure
- Temporary Road Closure

San áiríúmh tá sonraíocht Shuirbhíreachtú Orlándaís Éireann arna áitirgeadh fíor Cheadúnas OSI Uimh. 2010/18CCMA/Comhairle Contae na Gaillimhe. Sáráilom áitirgeadh neamhdáraithe cóipeacht Shuirbhíreachtú Orlándaís Éireann agus Rialtas na hÉireann. © Suirbhíreachtú Orlándaís Éireann, 2010.

© Suirbhíreachtú Orlándaís Éireann. Gach ceart ar chosaint. Uimhir cheadúnais 2010/18CCMA/Comhairle Contae na Gaillimhe.

Includes Ordnance Survey Ireland data reproduced under OSI Licence number 2010/18CCMA/Galway County Council. Unauthorised reproduction infringes Ordnance Survey Ireland and Government of Ireland copyright. © Ordnance Survey Ireland, 2010.

© Ordnance Survey Ireland. All rights reserved. Licence number 2010/18CCMA/Galway County Council.

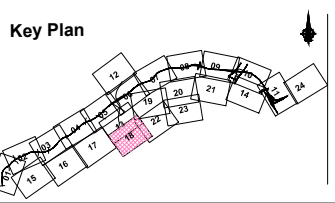
Clients

Comhairle Chontae na Gaillimhe
Galway County Council

N6 Galway City Transport Project

An Roinn Iompair
Turasoireachta agus Spóirt

TIIP
Bonnagar Iompair Éireann



Consultant

ARUP

Corporate House
City East Business Park
Ballybrit, Galway, Ireland.

Tel +353 (0)91 460675
www.N6GalwayCity.ie
www.arup.ie

Job Title
N6 Galway City Ring Road

Scale
1:5000 @ A3

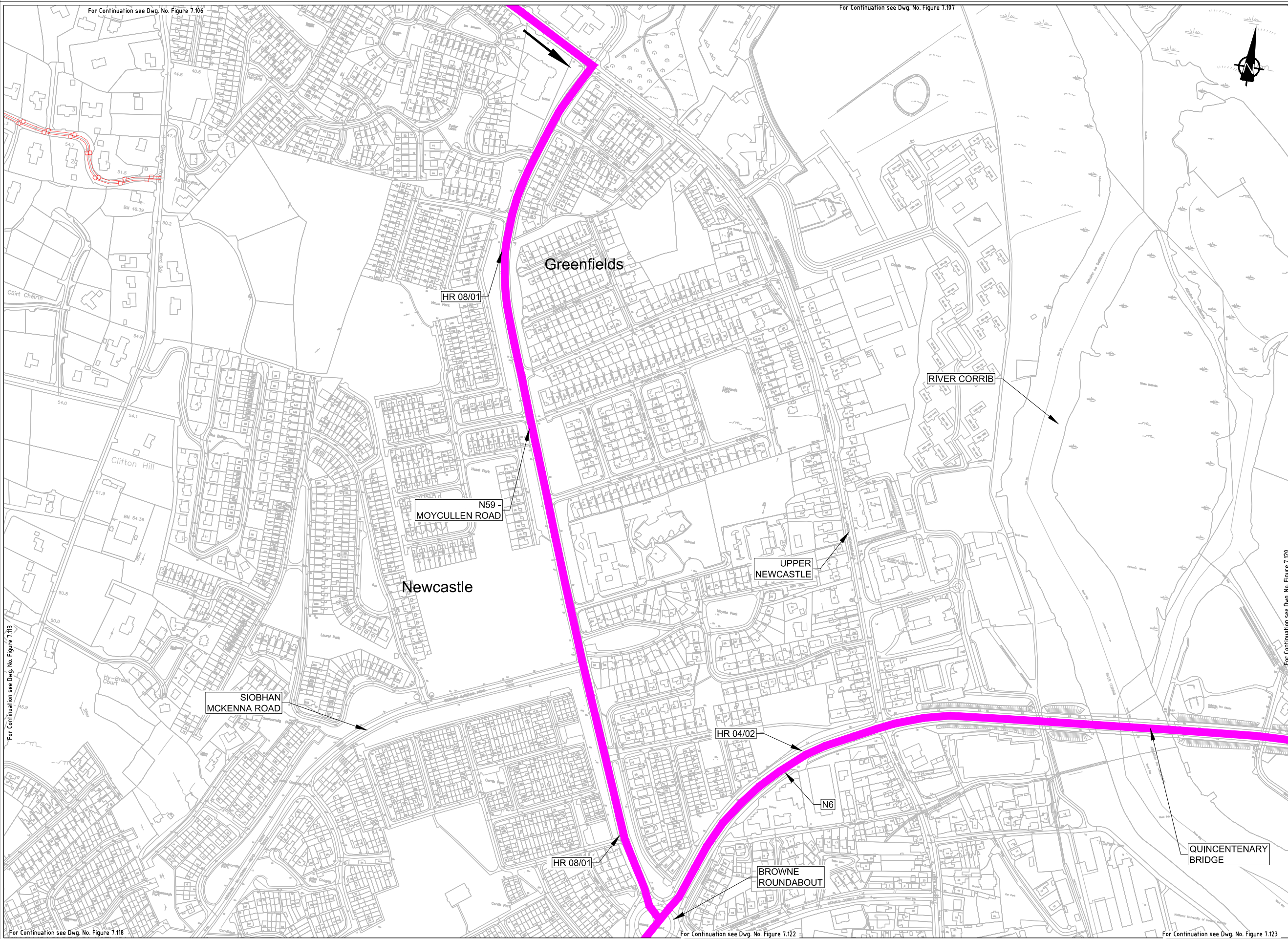
Date:
September 2018

Issue	Date	By	Chkd	Appd
11	28/09/2018	KJ	MH	EMC

Drawing Title
Proposed Site Compounds & Haul Routes
Knocknacarra
Sheet 18 of 24

Drawing Status
For Information

Job No	Drawing No	Issue
233985	Figure 7.118	11



- Legend:**
- City Boundary
 - Proposed Development Boundary
 - Proposed Road Development
 - Proposed Temporary Road Diversion
 - Proposed Site Compound (SC)
 - Proposed Site Compound (SC) - Storage Only
 - Proposed Haul Route (HR) - Within Proposed Development Boundary
 - Proposed Haul Route (HR) - Public Road
 - Proposed Haul Route (HR) - Restricted Access
 - Permanent Road Diversion
 - Temporary Road Diversion
 - Permanent Road Closure
 - Temporary Road Closure

For Continuation see Dwg. No. Figure 7.106

For Continuation see Dwg. No. Figure 7.107

For Continuation see Dwg. No. Figure 7.113

For Continuation see Dwg. No. Figure 7.120

For Continuation see Dwg. No. Figure 7.118

For Continuation see Dwg. No. Figure 7.122

For Continuation see Dwg. No. Figure 7.123

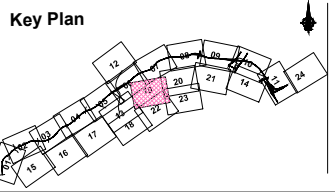
Son áiríúmh tá sonraíochtaí Shairbhíreachtaí Ordnáis Éireanní arna aistriúgeadh fíúí Cheadúnas OSI Uimh. 2010/18CCMA/Comhairle Contae na Gaillimhe. Sáráilom aistriúgeadh neamhdáraithe cóipeacht Shairbhíreachtaí Ordnáis Éireann agus Rialtas na hÉireann. © Sairbhíreachtaí Ordnáis Éireann, 2010.

© Sairbhíreachtaí Ordnáis Éireann. Gach ceart ar chosaint.
 Uimhir cheadúnais 2010/18CCMA/Comhairle Contae na Gaillimhe.

Includes Ordnance Survey Ireland data reproduced under OSI Licence number 2010/18CCMA/Galway County Council.
 Unauthorised reproduction infringes Ordnance Survey Ireland and Government of Ireland copyright. © Ordnance Survey Ireland, 2010.

© Ordnance Survey Ireland. All rights reserved. Licence number 2010/18CCMA/Galway County Council.

Clients



Consultant

Corporate House
 City East Business Park
 Ballybrit, Galway, Ireland.

Tel +353 (0)91 460675
 www.NEGalwayCity.ie
 www.arup.ie

Job Title
N6 Galway City Ring Road

Scale
 1:5000 @ A3

Date
 September 2018

11	28/09/2018	KJ	MH	EMC
Issue	Date	By	Chkd	Appd

Drawing Title
 Proposed Site Compounds & Haul Routes
 Newcastle
 Sheet 19 of 24

Drawing Status
For Information

Job No 233985	Drawing No Figure 7.119	Issue 11
------------------	----------------------------	-------------

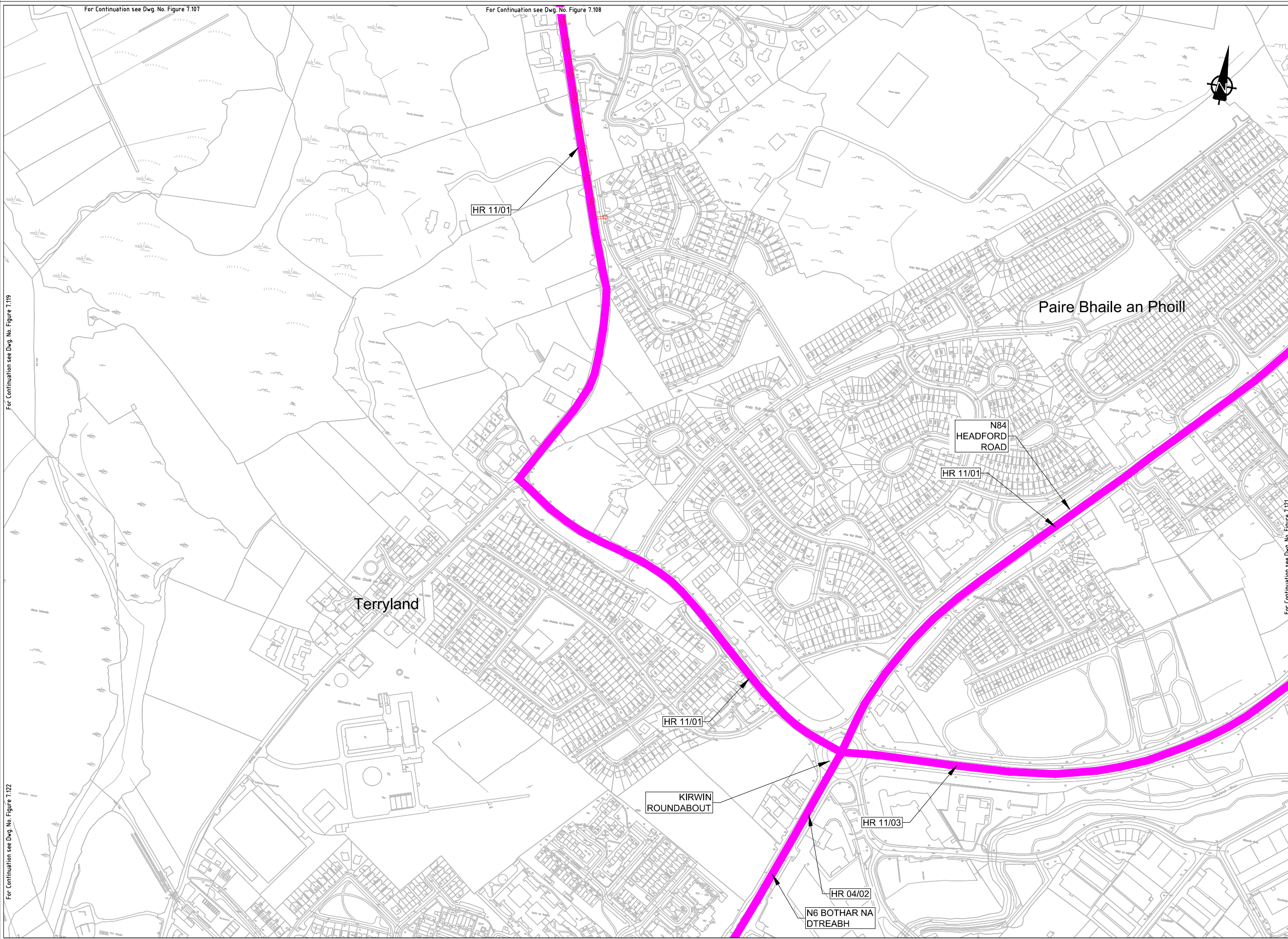
For Continuation see Dwg. No. Figure 7.107

For Continuation see Dwg. No. Figure 7.108

For Continuation see Dwg. No. Figure 7.119

For Continuation see Dwg. No. Figure 7.122

- Legend:**
- City Boundary
 - Proposed Development Boundary
 - Proposed Road Development
 - Proposed Temporary Road Diversion
 - Proposed Site Compound (SC)
 - Proposed Site Compound (SC) - Storage Only
 - Proposed Haul Route (HR) - Within Proposed Development Boundary
 - Proposed Haul Route (HR) - Public Road
 - Proposed Haul Route (HR) - Restricted Access
 - Permanent Road Diversion
 - Temporary Road Diversion
 - Permanent Road Closure
 - Temporary Road Closure



For Continuation see Dwg. No. Figure 7.121

Son áirneadh tá sonraíocht Shuirbhíreacht Orlándaís Éireann arna aistriú go dtí físeán Ceadaíonn OSI Uimh. 2010/18CCMA/Comhairle Contae na Gaillimhe. Sáráilonn aistriú go dtí neamh-dáiríreacht cóipeacht Shuirbhíreacht Orlándaís Éireann agus Rialtas na hÉireann. © Suirbhíreacht Orlándaís Éireann, 2010.

© Suirbhíreacht Orlándaís Éireann. Gach ceart ar chosaint. Uimhir cheadaínaís 2010/18CCMA/Comhairle Contae na Gaillimhe.

Includes Ordnance Survey Ireland data reproduced under OSI Licence number 2010/18CCMA/Galway County Council. Unauthorised reproduction infringes Ordnance Survey Ireland and Government of Ireland copyright. © Ordnance Survey Ireland, 2010.

© Ordnance Survey Ireland. All rights reserved. Licence number 2010/18CCMA/Galway County Council.

Clients



Consultant

Corporate House
City East Business Park
Ballybrit, Galway, Ireland.

Tel +353 (0)91 460675
www.N6GalwayCity.ie
www.arup.ie

Job Title
N6 Galway City Ring Road

Scale
1:5000 @ A3

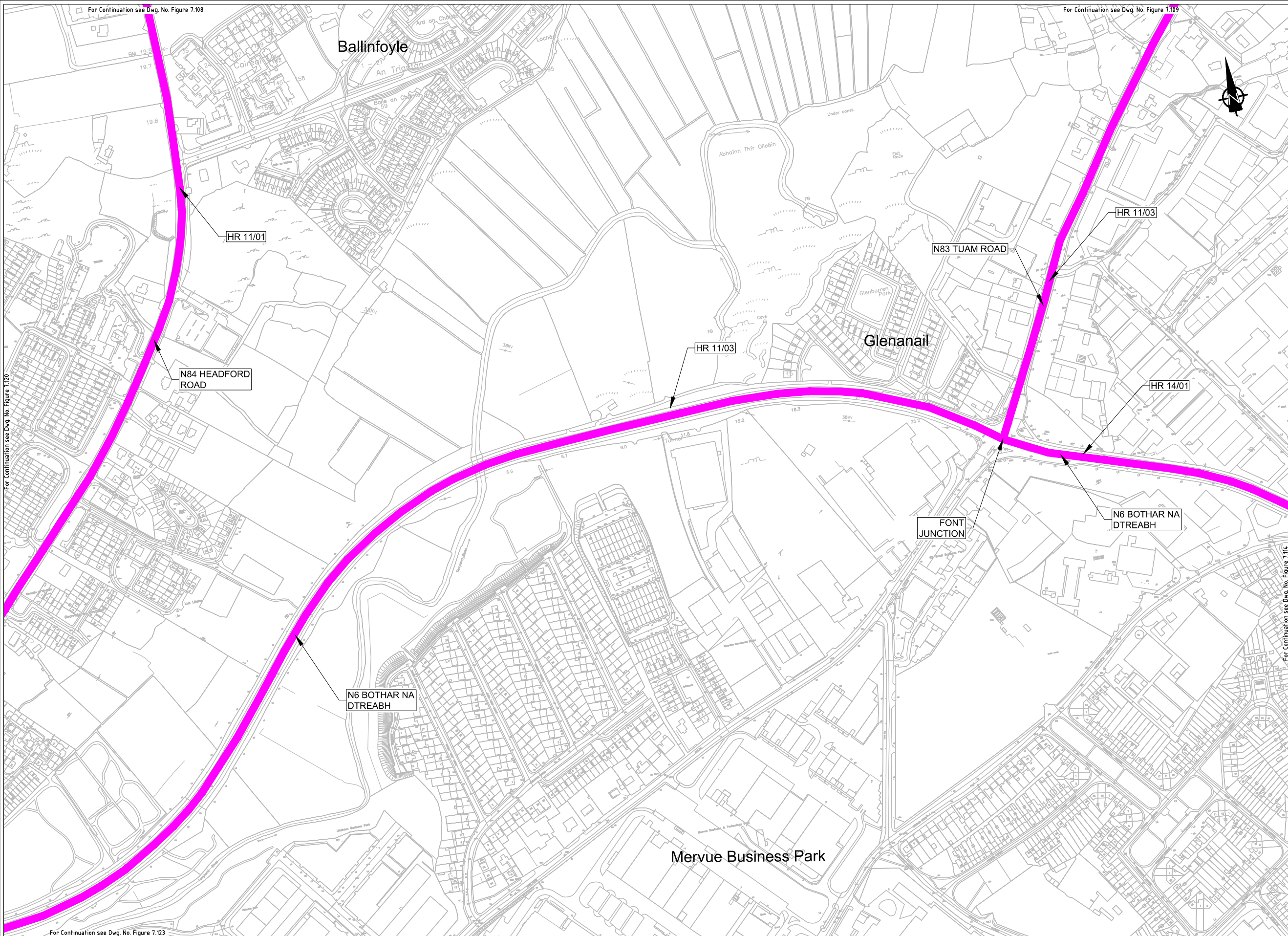
Date:
September 2018

Issue	Date	By	Chkd	Appd
11	28/09/2018	KJ	MH	EMC

Drawing Title
Proposed Site Compounds & Haul Routes
Terryland
Sheet 20 of 24

Drawing Status
For Information

Job No 233985	Drawing No Figure 7.120	Issue 11
-------------------------	-----------------------------------	--------------------



- Legend:**
- City Boundary
 - Proposed Development Boundary
 - Proposed Road Development
 - Proposed Temporary Road Diversion
 - Proposed Site Compound (SC)
 - Proposed Site Compound (SC) - Storage Only
 - Proposed Haul Route (HR) - Within Proposed Development Boundary
 - Proposed Haul Route (HR) - Public Road
 - Proposed Haul Route (HR) - Restricted Access
 - Permanent Road Diversion
 - Temporary Road Diversion
 - Permanent Road Closure
 - Temporary Road Closure

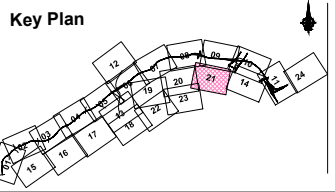
San áiríúmh tá sonraíocht Shuirbhíreachtú Orlándaí Éireann arna aistriúgeadh fíor Cheadúnas OSI Uimh. 2010/18CCMA/Comhairle Contae na Gaillimhe. Sárúilom aistriúgeadh neamhdáraithe cóipeacht Shuirbhíreachtú Orlándaí Éireann agus Rialtas na hÉireann. © Suirbhíreachtú Orlándaí Éireann, 2010.

© Suirbhíreachtú Orlándaí Éireann. Gach ceart ar chosaint. Uimhir cheadúnais 2010/18CCMA/Comhairle Contae na Gaillimhe.

Includes Ordnance Survey Ireland data reproduced under OSI Licence number 2010/18CCMA/Galway County Council. Unauthorised reproduction infringes Ordnance Survey Ireland and Government of Ireland copyright. © Ordnance Survey Ireland, 2010.

© Ordnance Survey Ireland. All rights reserved. Licence number 2010/18CCMA/Galway County Council.

Clients



Consultant

Corporate House
City East Business Park
Ballybrit, Galway, Ireland.

Tel +353 (0)91 460675
www.N6GalwayCity.ie
www.arup.ie

Job Title
N6 Galway City Ring Road

Scale
1:5000 @ A3

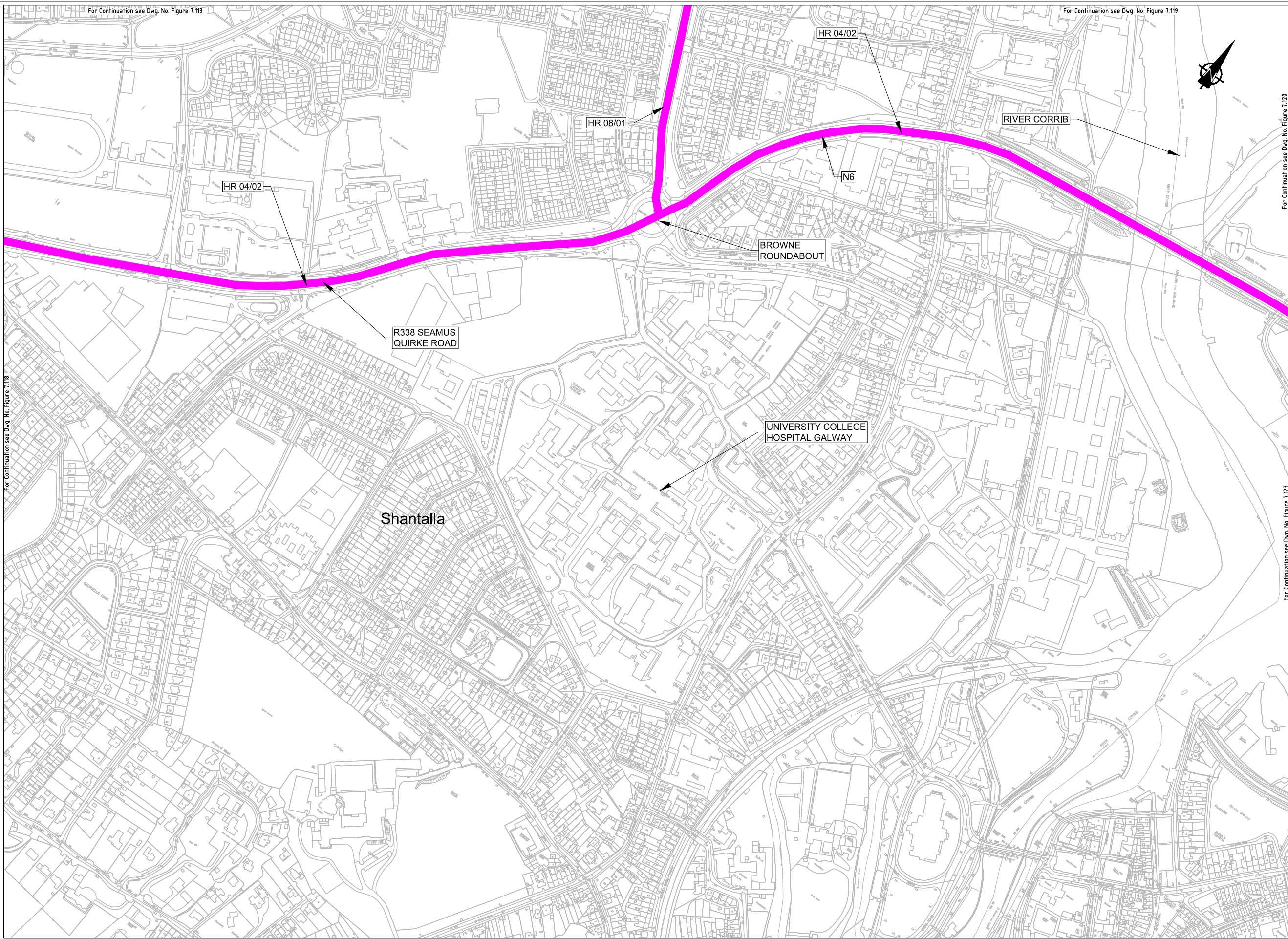
Date:
September 2018

Issue	Date	By	Chkd	Appd
11	28/09/2018	KJ	MH	EMC

Drawing Title
Proposed Site Compounds & Haul Routes
Bóthar na d'Treabh
Sheet 21 of 24

Drawing Status
For Information

Job No 233985	Drawing No Figure 7.121	Issue 11
-------------------------	-----------------------------------	--------------------



- Legend:**
- City Boundary
 - Proposed Development Boundary
 - Proposed Road Development
 - Proposed Temporary Road Diversion
 - Proposed Site Compound (SC)
 - Proposed Site Compound (SC) - Storage Only
 - Proposed Haul Route (HR) - Within Proposed Development Boundary
 - Proposed Haul Route (HR) - Public Road
 - Proposed Haul Route (HR) - Restricted Access
 - Permanent Road Diversion
 - Temporary Road Diversion
 - Permanent Road Closure
 - Temporary Road Closure

For Continuation see Dwg. No. Figure 7.118

For Continuation see Dwg. No. Figure 7.120

For Continuation see Dwg. No. Figure 7.123

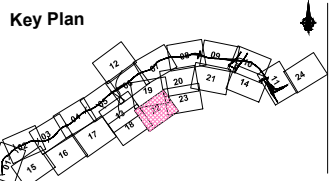
Son áiríamh tá sonraíocht Shuirbhíreacht Orlándaí Éireann arna aistriú go dtí físeán OSI Uimh. 2010/18CCMA/Comhairle Contae na Gaillimhe. Sáráilom aistriú go dtí neamháráil na císcheart Shuirbhíreacht Orlándaí Éireann agus Rialtas na hÉireann. © Suirbhíreacht Orlándaí Éireann, 2010.

© Suirbhíreacht Orlándaí Éireann. Gach ceart ar chosaint.
Uimhir cheadainis 2010/18CCMA/Comhairle Contae na Gaillimhe.

Includes Ordnance Survey Ireland data reproduced under OSI Licence number 2010/18CCMA/Galway County Council.
Unauthorised reproduction infringes Ordnance Survey Ireland and Government of Ireland copyright. © Ordnance Survey Ireland, 2010.

© Ordnance Survey Ireland. All rights reserved. Licence number 2010/18CCMA/Galway County Council.

Clients



Consultant

Corporate House
City East Business Park
Ballybrit, Galway, Ireland.

Tel +353 (0)91 460675
www.N6GalwayCity.ie
www.arup.ie

Job Title
N6 Galway City Ring Road

Scale
1:5000 @ A3

Date:
September 2018

11	28/09/2018	KJ	MH	EMC
Issue	Date	By	Chkd	Appd

Drawing Title
Proposed Site Compounds & Haul Routes
Newcastle
Sheet 22 of 24

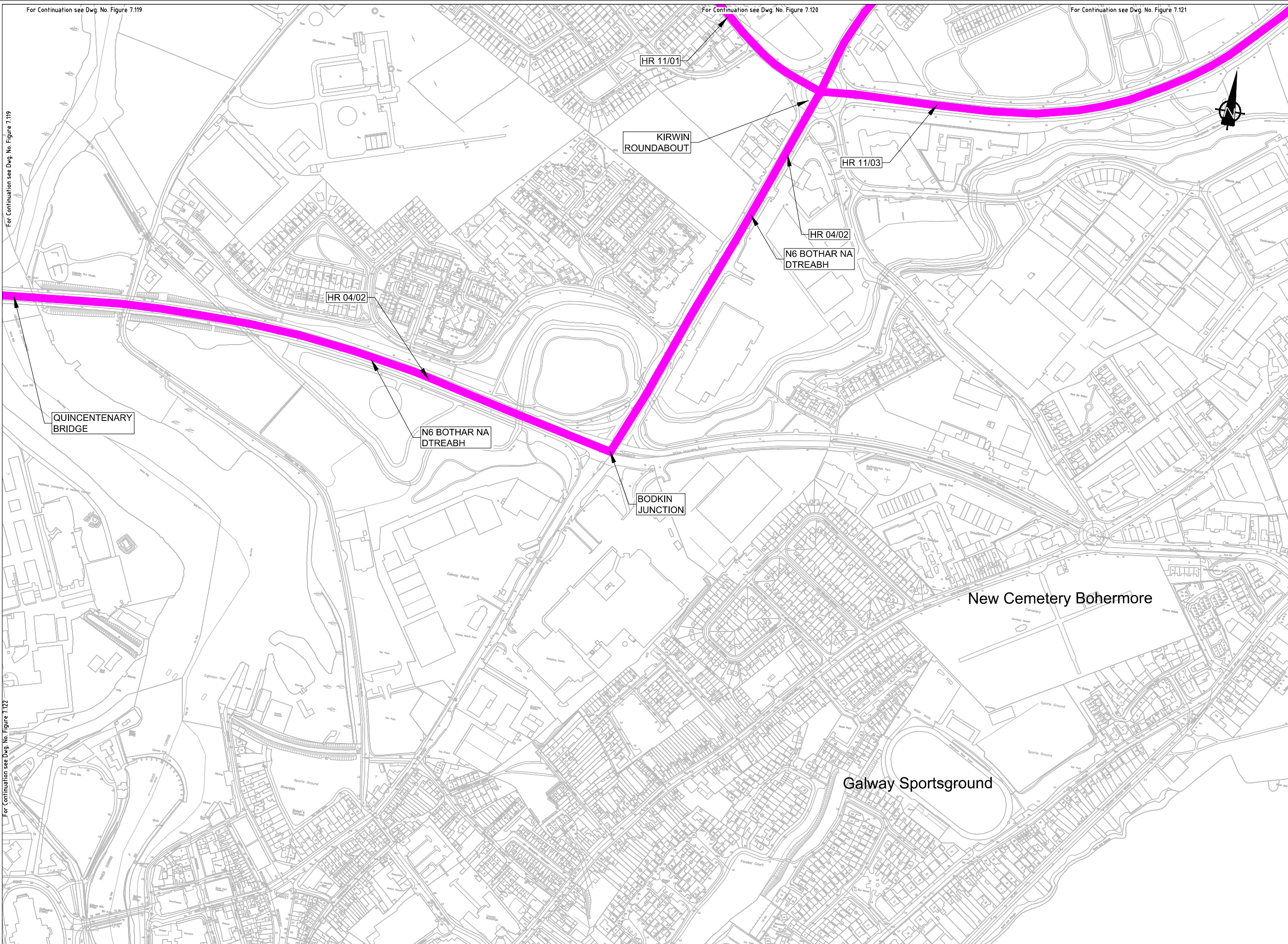
Drawing Status
For Information

Job No 233985	Drawing No Figure 7.122	Issue 11
-------------------------	-----------------------------------	--------------------

For Continuation see Dwg. No. Figure 7.119

For Continuation see Dwg. No. Figure 7.120

For Continuation see Dwg. No. Figure 7.121



EIA REPORT

Legend:

- City Boundary
- Proposed Development Boundary
- Proposed Road Development
- Proposed Temporary Road Diversion
- Proposed Site Compound (SC)
- Proposed Site Compound (SC) - Storage Only
- Proposed Haul Route (HR) - Within Proposed Development Boundary
- Proposed Haul Route (HR) - Restricted Access
- Permanent Road Diversion
- Temporary Road Diversion
- Permanent Road Closure
- Temporary Road Closure

For Continuation see Dwg. No. Figure 7.119

For Continuation see Dwg. No. Figure 7.122

Son áiríonn sé sonraíocht Shuirbhíreacht Orlándaí Éireann arna aistriú go dtailéad físeáil Cheadúnas OSI Uimh. 2010/18CCMA/Comhairle Contae na Gaillimhe. Sárúilíonn aistriú go dtailéad físeáil cóipeacht Shuirbhíreacht Orlándaí Éireann agus Rialtas na hÉireann. © Suirbhíreacht Orlándaí Éireann, 2010.

© Suirbhíreacht Orlándaí Éireann. Gach ceart ar chosaint. Uimhir cheadúnais 2010/18CCMA/Comhairle Contae na Gaillimhe.

Includes Ordnance Survey Ireland data reproduced under OSI Licence number 2010/18CCMA/Galway County Council. Unauthorised reproduction infringes Ordnance Survey Ireland and Government of Ireland copyright. © Ordnance Survey Ireland, 2010.

© Ordnance Survey Ireland. All rights reserved. Licence number 2010/18CCMA/Galway County Council.

Clients



Consultant

Corporate House
City East Business Park
Ballybrit, Galway, Ireland.

Tel +353 (0)91 460675
www.N6GalwayCity.ie
www.arup.ie

Job Title
N6 Galway City Ring Road

Scale
1:5000 @ A3

Date:
September 2018

11	28/09/2018	KJ	MH	EMC
Issue	Date	By	Chkd	Appd

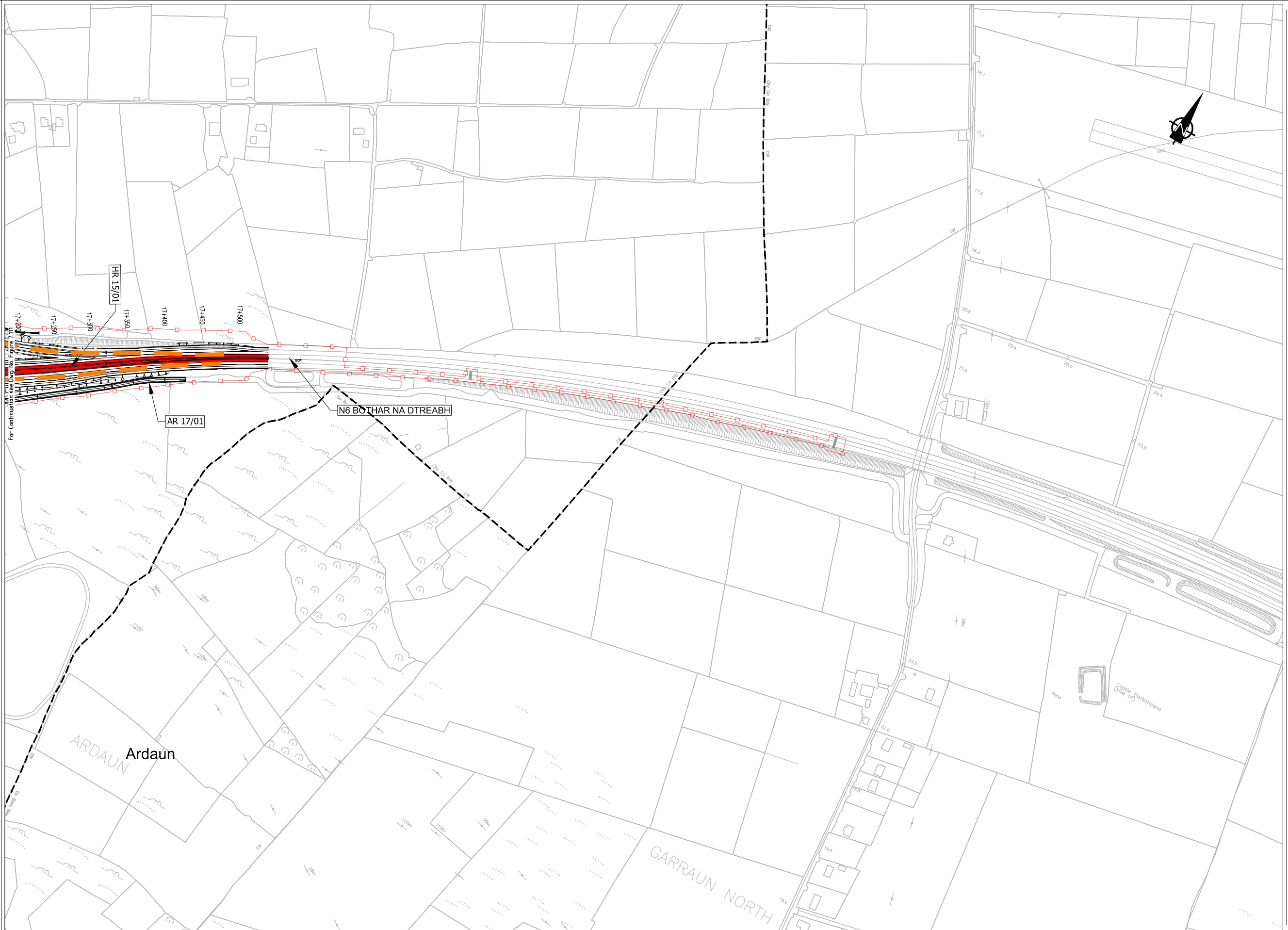
Drawing Title
Proposed Site Compounds & Haul Routes
Terryland
Sheet 23 of 24

Drawing Status
For Information

Job No	Drawing No	Issue
233985	Figure 7.123	11

Legend:

- City Boundary
- Proposed Development Boundary
- Proposed Road Development
- Proposed Temporary Road Diversion
- Proposed Site Compound (SC)
- Proposed Site Compound (SC) - Storage Only
- Proposed Haul Route (HR) - Within Proposed Development Boundary
- Proposed Haul Route (HR) - Public Road
- Proposed Haul Route (HR) - Restricted Access
- Permanent Road Diversion
- Temporary Road Diversion
- Permanent Road Closure
- Temporary Road Closure



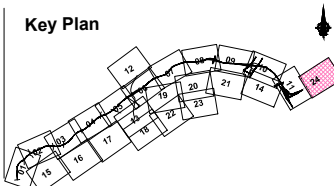
Sun áiríonn sé na sonraíochtaí Shuirbhíreacht Ordnáis Éireann arna aistriú go dtí físeán Ceardúnas OSI Uimh. 2010/18CCMA/Comhairle Contae na Gaillimhe. Sárú ar na sonraíochtaí neamh-dáruithe cóipeacht Shuirbhíreacht Ordnáis Éireann agus Rialtas na hÉireann. © Suirbhíreacht Ordnáis Éireann, 2010.

© Suirbhíreacht Ordnáis Éireann. Gach ceart ar chosaint. Uimhir cheadúnais 2010/18CCMA/Comhairle Contae na Gaillimhe.

Includes Ordnance Survey Ireland data reproduced under OSI Licence number 2010/18CCMA/Galway County Council. Unauthorised reproduction infringes Ordnance Survey Ireland and Government of Ireland copyright. © Ordnance Survey Ireland, 2010.

© Ordnance Survey Ireland. All rights reserved. Licence number 2010/18CCMA/Galway County Council.

Clients



Consultant

Corporate House
City East Business Park
Ballybrit, Galway, Ireland.

Tel +353 (0)91 460675
www.N6GalwayCity.ie
www.arup.ie

Job Title
N6 Galway City Ring Road

Scale
1:5000 @ A3

Date
September 2018

Issue	Date	By	Chkd	Appd
11	28/09/2018	KJ	MH	EMC

Drawing Title
Proposed Site Compounds & Haul Routes
CH.15+200 to CH.17+460 (End of Scheme)
Sheet 24 of 24

Drawing Status
For Information

Job No	Drawing No	Issue
233985	Figure 7.124	11